

BUS BOOK




City of
Union Gap **TRANSIT**

WINTER 2017 | Effective/Vigente 1/2/17 - 4/2/17

Includes Schedules and Maps for Selah and the Yakima-Ellensburg Commuter

Libro del autobus para el invierno de 2017



www.yakimatransit.org | Click on "Where is my bus" on the web page
If you need this information in another format, contact Yakima Transit

Basic Transit Information

Use this booklet for rider information, how-to-ride directions, rules and tips for making your ride enjoyable and of course, route maps and time schedules for each bus route!



How much does it cost to ride the bus?

	One-way fare	Monthly Passes
Adults (age 18 and over)	\$1.00	\$25.00
Youths (age 6 - 17)	75¢	\$18.00
Reduced Fare (Persons 62/over, people with disabilities and Medicare Card holders. Reduced Fare ID card with photo required for reduced fare.)	50¢	\$9.00
Yakima-Ellensburg Commuter	\$5.00	\$150.00
Pre-School (under 6, accompanied by adult)	FREE	
Transfers (See Transfer policy, page 4)	FREE	

Yakima Transit drivers do not make change, so have the exact fare ready.

Table of Contents	PAGE
• Basic Transit Information.....	2 - 3
• Your Fare Options	4
• Transfers	4
• Bus Riding Guidelines and Rules	5
• Important Information.....	6
• Bikes on Buses	6
• Dial-A-Ride.....	7
• How to Read a Time Schedule	8
• Major Destinations by Route	9
• Yakima Transit System Map.....	10-11
• Route Maps and Time Schedules...	12-39
• Sunday Schedules	38-39
• Union Gap Transit.....	40-45

Where are the Bus Stops?

Yakima Transit has over 800 bus stops located throughout the cities of Yakima and Selah. Generally, these bus stops are located about every two blocks along each bus route. Each bus stop is marked by a “Yakima Transit” sign.

What if I need help getting started?

Yakimatransit.org has all the information you need to ride the bus, including this Bus Book, a helpful Trip Planner that will give you the easiest ways to reach your destination including the closest bus stops, and lots more information. There are also two telephone apps, I-Bus and Google Transit, that will provide trip-specific information from your phone. Or you can call Yakima Transit at **575-6175**.

Telephone Information Hours:

Monday-Friday, 7:00 a.m.- 6:30 p.m.
 Saturday, 7:00 a.m.- 7:00 p.m.
 Sunday, 8:00 a.m. - 4:00 p.m.

Transit Center Info. and Pass Sales

Monday-Friday, 8:00 a.m.- 5:00 p.m.
 Closed Noon to 1:00 p.m.

Accessible Service

All of Yakima Transit’s buses ‘kneel’ to the ground to accommodate walkers and those who have difficulty climbing stairs. All Yakima Transit routes are designated as “Accessible” and have lift-equipped buses to accommodate our passengers using mobility devices, such as wheelchairs.

Lost and Found

Call the information office: **575-6175**. Items that have been found on the buses are held for one week.



Use este manual para información para pasajeros, direcciones en cuanto a como hacer el viaje, reglas y indicios para que su viaje sea cómodo y por supuesto mapas y horarios de cada ruta.

¿Cuánto cuesta?

	Solo viaje	Pases por mes
Adultos (mayores de 18 años)	\$1.00	\$25.00
Niños (6 - 17 años)	75¢	\$18.00
Tarifa reducida (Personas de 62 años y mas, personas discapacitadas y personas que tienen tarjetas de Medicare. Se exige tarjeta de ID con foto para la tarifa reducida.)	50¢	\$ 9.00
Yakima-Ellensburg Commuter	\$5.00	\$150.00
Pre-escolares (menos de 6 años acompañado por adulto).....	GRATIS	
Transbordos (Véase reglas de transbordos, página 4)	GRATIS	

Los choferes no dan cambio favor de tener el cambio exacto cuando sube al autobús.

Contenido

Página

• Información Básica General.....	2- 3
• Opciones de Tarifa	4
• Transbordos	4
• Reglas y Directrices al Andar en el Autobús ..	5
• Mas Información.....	6
• Los Porta-bicicletas.....	6
• Dial-A-Ride.....	7
• Como Leer un Horario.....	8
• Sitios Principales por Ruta	9
• Mapa Sistemático de Yakima Transit	10-11
• Rutas y Horarios	12-39
• Horarios de Domingo	38-39
• Union Gap Transit.....	40-45

¿Dónde están las paradas?

Yakima Transit tiene más de 800 paradas de autobús situadas en la ciudad de Yakima y Selah. Por lo general, estas paradas de autobús se encuentran aproximadamente cada dos cuadras a lo largo de cada ruta de autobús. Cada parada de autobús está marcada con un de letrero que lee “Yakima Transit.”

¿Donde busco ayuda?

Yakimatransit.org tiene toda la información que necesita para viajar en el autobús, incluyendo este libro de autobús, un útil organizador de viaje que le proporcionará las rutas más sencillas para llegar a su destino con las paradas de autobús más cerca, y dando les mucho más información. También hay dos aplicaciones telefónicas, I-Bus y Goggle Transit que le proporcionará información específica por su teléfono o puede llamarnos al **575-6175**.

Información Por Telefono:

Lunes a Viernes, 7:00 a.m.- 6:30 p.m.
Sabados, 7:00 a.m.- 7:00 p.m.
Domingo, 8:00 a.m. - 4:00 p.m.

Información en el Centro de Transito y

Venta de pases mensuales

Lunes a viernes, 8:00 a.m.- 5:00 p.m.
Cerrado de 12:00 p.m.- 1:00 p.m.

Servicios accesibles especiales

Si usted anda en silla de ruedas, un caminador, o tiene dificultad en subir a los coches, todavía puede usar el transporte público. Todas las rutas de Yakima Transit son “Accesibles” y los coches siempre tienen elevadores y se inclinan para acomodarle mejor.

Artículos perdidos

Llame a la oficina a **575-6175**. Los artículos perdidos hallados en los coches se retendrán por una semana.

Fare Options / Opciones de tarifa

Monthly Passes

Yakima Transit Monthly passes are good for unlimited rides on all bus routes during the entire month printed on the Pass. Passes are available at...

- ✓ Yakima Transit Center
- ✓ Yakima City Hall Treasurer's Office
- ✓ Yakima Senior Center
- ✓ City of Yakima Public Works
- ✓ YVCC Bookstore
- ✓ People for People
- ✓ Wray's Thriftways (Chalet Place & 3rd Ave/Nob Hill)
- ✓ Selah Civic Center

Passes By Mail

Monthly Bus Passes, Bus Ticket Books, and Dial-A-Ride tickets can be ordered by mail, using a Pass By Mail brochure. Brochures are available on any bus or by calling Yakima Transit and asking to have one sent to your home.

Reduced Fares

People who are 62 years of age or older and persons with either a permanent or temporary disability are eligible for reduced fares. Individuals who have Social Security Disability Benefits or Supplemental Security Income Benefits due to a disability are also eligible. Applications for Reduced Fare are available on-line, at the Transit Center, the City of Yakima Public Works office or by calling Yakima Transit at 575-6175.

You must show your Reduced Fare Photo ID card to ride at the reduced fare rates or when requested by the driver.

Transfers

A transfer is a special pass which allows you to ride another bus within time limits without having to pay another fare.

Transfers are good for one ride on any bus, on any route, during one of three time periods:

- Morning valid until 9:15 a.m.,
- Mid-day from 8:45 a.m. to 3:15 p.m. and,
- Afternoon/Evening from 2:45 p.m. until the close of service.

The time you board the bus determines which transfer you receive. A transfer ticket will only be given out when paying a fare to ride the bus.

Pases mensuales

Los pases mensuales de Yakima Transit sirven para viajes ilimitados para todo el mes en todas las rutas. Los pases se consiguen en los siguientes lugares...

- ✓ Yakima Transit Center
- ✓ Yakima City Hall Treasurer's Office
- ✓ Yakima Senior Center
- ✓ City of Yakima Public Works
- ✓ YVCC Bookstore
- ✓ People for People
- ✓ Wray's Thriftways (Chalet Place y 3rd Ave/Nob Hill)
- ✓ Selah Civic Center

Pases por correo

Pases mensuales, libreta de 40 tiquetes o libreta de tiquetes de Dial-A-Ride se pueden ordenar por correo. Folletos están disponibles en todo los autobuses. También puede pedirlos por correo al Yakima Transit 575-6175.

Tarifa reducida

Personas de 62 años o mayor, personas con impedimentos permanentes o temporales son elegibles para tarifa reducida. Los individuos que reciben beneficios del Seguro Social o ingresos suplementarios de seguridad debido a su impedimentos también son elegibles. Aplicaciones para la tarjeta reducida están disponibles en el internet, en la ventanilla del Transit Center, la oficina de City of Yakima Public Works o puede llamar al Yakima Transit al 575-6175.

Se exige tarjeta de ID para viajar con tarifa reducida o cuando sea solicitado por el chófer.

Transbordos

Un transbordo es un pase especial que le permite viajar otro autobús sin costo adicional. Transbordos cubren solamente un viaje en cualquier ruta de autobús durante uno de los tres periodos:

- Por la mañana hasta 9:15 a.m.,
- De mediodía 8:45 a.m. desde 3:15 p.m.,
- De la tarde/noche desde 2:45 p.m. hasta el cierre de servicio.

El transbordo que recibe es determinado por la hora que embarca el autobús. Un transbordo será repartido solamente cuando paga por una tarifa de autobús.

For the safety and comfort of all our riders, please observe the following guidelines:

1. Shirts and shoes are required.
2. State law prohibits smoking on the bus.
3. Take a seat immediately after boarding the bus and stay seated at all times.
4. Eating, drinking or playing music or electronic devices without headphones is not allowed on the bus.
5. Keep feet and carry-on items out of the aisle.
6. Pets, other than service animals used to assist persons with disabilities, must be in cages.
7. Children under the age of 6 must be accompanied by an adult or older child.
8. No profanity or rude behavior on the bus.
9. Bicycles on the bike rack only.
10. Rollerblades must be carried onboard.
11. Baby strollers may be brought on the bus, but must be folded before boarding and placed out of the aisle. The child must be carried or seated on your lap.
12. Place your exact fare in the farebox next to the driver. Our drivers cannot make change.
13. The first few seats are reserved for the elderly and riders with mobility impairments. Passengers seated in these areas are urged to give up their seats when requested.
14. Passengers using wheelchairs board through the front door on all buses. The bus can be lowered or a ramp deployed for passengers who have difficulty boarding.
15. When the bus is approaching your destination, pull the stop request cord located above the windows to let the driver know you wish to get off. All passengers are encouraged to exit through the rear doors.
16. After exiting the bus, wait for it to leave before crossing the street so that you can see and be seen by traffic. For your safety, do not cross in front of the bus.

Para la seguridad y comodidad de todos los pasajeros, observe, por favor, las siguientes reglas:

1. Se necesita llevar camisa y zapatos puestos.
2. La ley estatal prohíbe fumar en el autobús.
3. Al abordar el coche tome asiento y quédese sentado todo el tiempo.
4. No se permite comer, beber, tocar música o usar equipos electrónicos sin audífonos en el autobús.
5. Mantenga los pies y artículos de mano fuera del pasillo.
6. Animales tienen que estar en jaulas con la excepción de perros guías para los ciegos o sordos.
7. Niños menores de 6 años deben estar acompañados por un adulto o un niño más grande.
8. No obscenidades ó malcomportamiento en los coches.
9. Bicicletas en el estante solamente.
10. No use sus roller blades en el autobús. Llévelos en la mano por favor.
11. Coches para bebés pueden llevarse en los autobuses pero usted tiene que sacar el niño y cerrar el carro antes de subir y no dejarlo en el pasillo.
12. Coloque el pasaje en la caja junto al chofer. Los choferes no pueden hacer cambio.
13. Los primeros cuantos asientos están reservados para los pasajeros mayores y con impedimentos móviles. A los pasajeros sentados en estos asientos se pide que los cedan a los que los necesitan.
14. Pasajeros que usan silla de ruedas deben abordar por enfrente del autobús. Los autobuses están equipados con elevadores para asistir pasajeros con dificultad en subir el autobús.
15. Cuando se acerca a su parada jale el cordón para avisar al chofer que usted quiere bajarse. Se anima a todos a salir por la puerta de atrás.
16. Después de bajarse del coche, espere que se vaya éste antes de atravesar la calle para que usted pueda ver y ser visto por el tráfico. Para su seguridad, no se atraviese delante del autobús.

Transit Service on Holidays

Yakima Transit does not operate on all federally recognized holidays. There will be no regular bus service on Martin Luther King Day Jan. 18 and President's Day Feb. 15.

Customer Comments

Your comments are important to us! Yakima Transit has established a Customer Comment Policy with a variety of ways to provide input. To make a comment or obtain a copy of the Customer Comment Policy, contact Yakima Transit at (509) 575-6175; FAX (509) 576-6414; by e-mail asktransit@yakimawa.gov; by using a "Let Us Know" Card available on Transit vehicles; or in person at the Transit Administration Office, 2301 Fruitvale Blvd., Yakima, WA 98902. (RCW 46.07b)

ADA Policy

It is the policy of Yakima Transit that, when viewed in their entirety, services, programs, facilities and communications provided by Yakima Transit, directly or by a contracted service provider, are readily accessible and usable to individuals with disabilities to the maximum extent possible. (49.CFR 37.105)

Non-Discrimination

Yakima Transit operates its programs without regard to race, color and national origin. To receive additional information, please contact the Transit Manager at (509) 575-6175 or at asktransit@ci.yakima.wa.us.

Bikes on Buses

The entire Yakima Transit bus fleet is equipped with bike racks for use without extra charge. **Yakima Transit assumes no liability for damage or theft that occurs when using the bike racks. Use the bike racks at your own risk and monitor your bike when on the rack.** Use extreme caution when loading and unloading your bike to avoid damage. The racks have directions for use posted on them and hold two bicycles which can be loaded and removed independently. The rack holds most all sizes of two-wheeled bikes. If it is full you will need to wait for the next bus.

Servicio de Tránsito en Días Festivos

Yakima Transit no estará en operación en los días festivos reconocidos por el gobierno federal. No habrá servicio de autobús regular el día de Martin Luther King el 18 de enero y el día del presidente el 15 de febrero.

Comentario del Cliente

¡Sus comentarios son importantes para nosotros! Yakima Transit a estabilizado una Póliza de Comentario del Cliente con una variedad de maneras de proporcionar información. Para hacer un comentario o obtener una copia de la Póliza de Comentario del Cliente Contacte: Yakima Transit en (509) 575-6175, el fax: 576-6414, por correo electrónico al asktransit@yakimawa.gov, y utilizando la tarjeta "Dejenos Saber" que están disponibles en todo los vehículos de Tránsito, o personalmente en la Oficina de la Administración de Tránsito, 2301 Fruitvale Blvd., Yakima, WA. 98902 (RCW 46.07b)

Póliza de ADA

Es la póliza de Yakima Transit que cuando visto en su totalidad, los servicios, programas, instalaciones, comunicaciones proporcionados por Yakima Transit, directamente o por un proveedor de servicio contratado, son fácilmente accesibles y utilizables a individuos con incapacidades en la mayor medida posible. (49.CFR 37.105)

Ausencia de Discriminación

Yakima Transit funciona sus programas sin distinción de raza, color y origen nacional. Para recibir mas información, favor de comunicarse con el Manejador de Tránsito al (509) 575-6175 o por correo electrónico al asktransit@ci.yakima.wa.us.

Los Porta-bicicletas

Toda la flota de autobuses de Yakima Transit está equipada con porta-bicicletas para uso sin costo adicional. **Yakima Transit no asume la responsabilidad debido a daños o robo que ocurra cuando se usa el porta-bicicleta. Usted corre con el riesgo al usar el porta-bicicletas y debe vigilar su bicicleta mientras lo usa.**

Las instrucciones para el uso del porta-bicicletas están anotadas en los mismos. Caben dos bicicletas en el porta-bicicletas, en la parte delantera del bus, las cuales pueden ser puestas y bajadas por separado. Caben casi toda clase de bicicletas de dos llantas en el porta-bicicletas. Si éste está ocupado usted tendrá que esperar el siguiente coche.

What is Dial-A-Ride?

Dial-A-Ride is a way for people with physical or mental disabilities to travel within the cities of Yakima and Selah. It provides door-to-door transportation to pre-qualified riders. Dial-A-Ride was established to provide transportation for those not capable of using the regular Yakima Transit bus system.

People certified as eligible according to the standards of the Americans with Disabilities Act (ADA) may use Dial-A-Ride to travel to any destination within the city limits of Yakima and Selah for a \$2.00 one-way fare.

Disabilities which could qualify someone to use Dial-A-Ride include mobility, vision, respiratory or cardiac impairments, mental disability and/or cognitive/developmental disabilities. These disabilities must prevent the person from independently boarding, riding, and disembarking from any regular Yakima Transit fixed route buses. Each person must complete and submit an application form which includes a medical verification of their disability from a licensed medical practitioner that specializes in that particular type of disability. Dial-A-Ride is available for those with permanent or temporary disabilities.

How do I get an application?

Applications are available online or by calling Yakima Transit's Dial-A-Ride program at 575-6054. An application form, program information and the rules for using Dial-A-Ride can be mailed to you free of charge.



¿Que es Dial-A-Ride?

Dial-A-Ride es un programa para que personas con impedimentos físicos y mentales puedan viajar dentro las ciudades de Yakima y Selah. Provee transporte de puerta-a-puerta a viajeros precalificados. Se organizó Dial-A-Ride para proveer transporte a los que no pueden usar el sistema regular de Yakima Transit.

Las personas que califican para usar Dial-A-Ride de acuerdo al reglamento del Americans With Disabilities Act (ADA) pueden viajar a cualquier sitio dentro del linderos de la ciudad de Yakima y Selah por el costo de \$2.00 por un solo viaje.

Los impedimentos que pueden hacer que alguien califique para usar Dial-A-Ride son los siguientes, impedimentos de visión, móviles, cardíacos o respiratorios, mentales o del desarrollo cognitivo. Estas incapacidades evitarán a la persona de abordar, viajar y desembarcar independientemente las rutas de autobús regulares y fijas de Yakima Transit. Cada persona tiene que completar y entregar un formulario de solicitud que incluye una comprobación médica de su incapacidad de un médico licenciado que especializa en ese tipo particular de incapacidad. Dial-A-Ride está disponible para las personas con impedimentos permanentes y temporales.

¿Cómo consigo un formulario?

Solicitudes están disponibles en línea o si llama al programa de Dial-A-Ride de Yakima Transit al 575-6054. Un formulario de solicitud junto con información del programa y las reglas para el uso de Dial-A-Ride puede ser enviado por correo sin costo.

How To Read a Time Schedule/Como Leer Un Horario



	Leaving City Center					Toward City Center					
	1	2	3	4	5	6	7	8	9	10	1
	Depart Transit Center	Regional Hospital	Tieton Dr. & 16th Ave	Tieton Dr. & 40th Ave.	Tieton Dr. & 72nd Ave.	64th Ave. & Washington	Nob Hill & 40th Ave.	Nob Hill & 16th Ave.	Nob Hill & 3rd Ave.	Nob Hill & 6th Street	Arrive Transit Center
AM	6:15	6:19	6:22	6:28	6:34	6:39	6:45	6:50	6:53	6:56	7:00
	6:45	6:49	6:52	6:58	7:04	7:09	7:15	7:20	7:23	7:26	7:30
	7:15	7:19	7:22	7:28	7:34	7:39	7:45	7:50	7:53	7:56	8:00

- 1 Choose the section that shows your direction of travel.
- 2 Find the "time point" closest to your boarding location. Time schedules list only time points. Estimate time for your stop. Example: If you live on 48th Avenue near Tieton, use the Tieton and 40th Avenue time point.
- 3 Read down the column to estimate the time the bus will leave your stop.
- 4 Read across to find the time the bus will arrive at or near your destination.

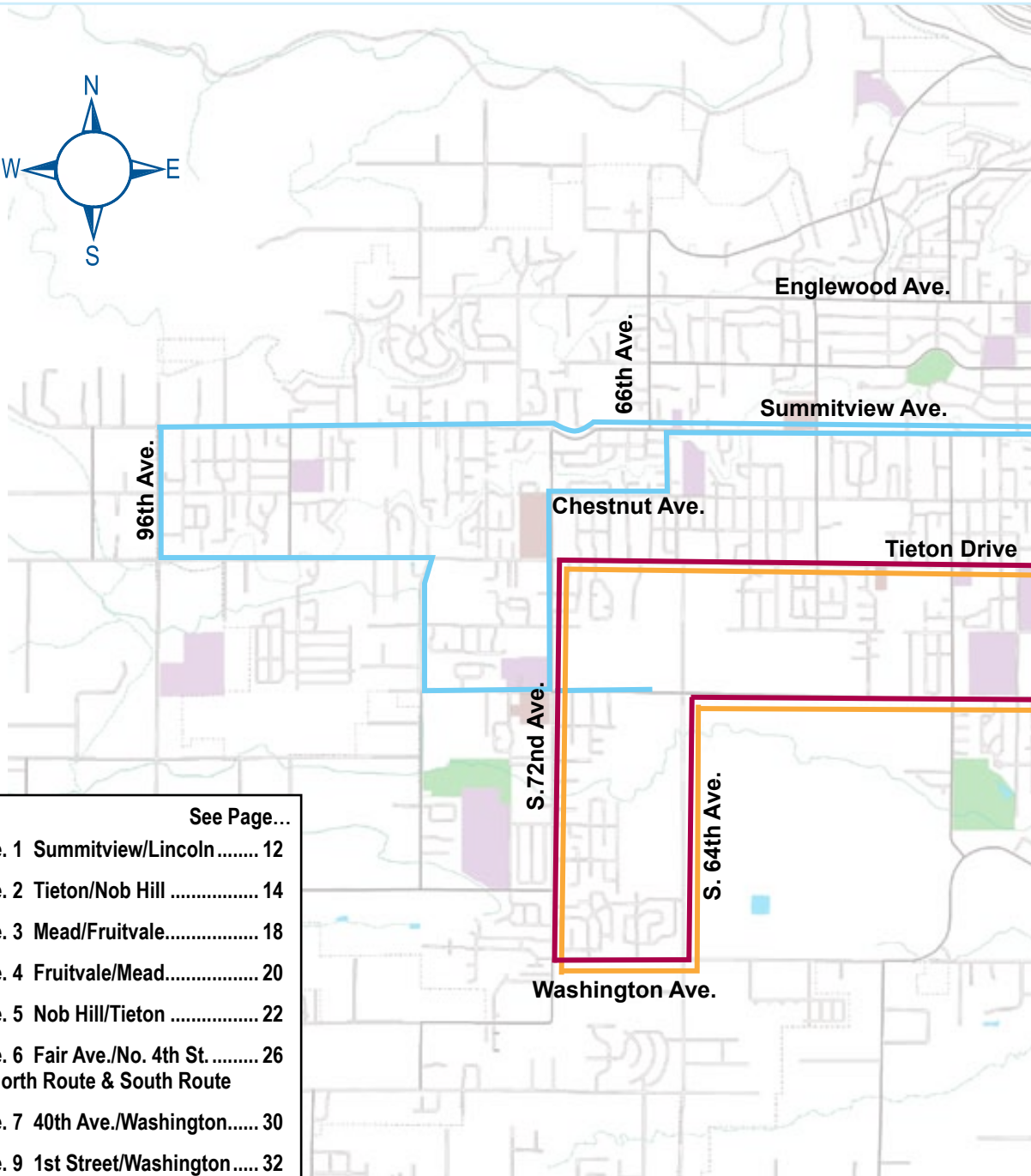
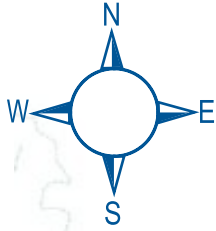
- 1 Esté seguro de escoger la sección que corresponde con la dirección en que usted quiere viajar.
- 2 Busque la hora mas cerca a su parada en el horario. El horario indica ciertas horas solamente.
- 3 Lea la columna para estimar el momento en que el autobús se irá de su parada.
- 4 Examina la columna de horas para determinar a qué hora tiene que tomar el autobús para llegar a su destino final a tiempo.










Major Destinations by Route / Sitios importantes según la ruta

Destination	Route Number(s)
Adams Elementary School	6
Barge-Lincoln Elementary School	6, 10
C. W. Comp. Mental Health	3, 4
Capitol Theatre	All routes
Chalet Place	1
Chesterly Park	3, 4, 7, 9
Creekside Business Park	7, 9
Davis High School	2, 3, 4, 5
Dept. of Social & Health Services (DSHS)	3, 4, 7, 9
E.P.I.C. (Castlevale)	3, 4
E.P.I.C. (Fair Ave.)	6
Eisenhower High School	2, 5, 7, 9
Entrust Community Services	7, 9
Farm Workers Clinic	2, 5
Fiesta Foods	6
Fisher Golf Course	2, 5, 7, 9
Franklin Middle School	2, 5
Franklin Park	2, 5
Fred Meyer Shopping Center	3, 4, 7, 9
Garfield Elementary School	3, 4
Gateway Center	6
Gilbert Elementary School	1, 7, 9
Glenwood Shopping Center	2, 5
Greater Yakima Chamber of Commerce	1, 6
Greenway / Sarg Hubbard Park	6
Harman Center	1
Heritage College (Yakima)	3, 4, 7, 9
Hoover Elementary School	2, 3, 4, 5
Juvenile Justice Center	3, 4
Kiwanis Park	6
Larson Building	1
Larson Park / Parker Field	2, 3, 4, 5
Law and Justice Center	All Routes
Lewis & Clark Middle School	3, 4, 7, 9
Lincoln Center	1
Lions Park / Lions Pool	2, 3, 4, 5
McCallister Museum	7, 9
McClure Elementary School	2, 5
Meadowbrook Mall	1, 2, 5
Miller Park / Miller Pool	6, 7, 9, 10
Milroy Park	1, 3, 4
Miner's Drive In	7, 9
Nob Hill Plaza	2, 5
O.I.C.	3, 4, 7, 9
Orchards Shopping Center	1, 2, 5
Parker Field / Larson Park	2, 3, 4, 5
Perry Technical Institute	7, 9

Destination	Route Number(s)
Planned Parenthood	2, 5
Post Office (Main)	7, 9
Providence House	6, 7, 9, 10
Ridgeview Elementary School	7, 9
Robertson Elementary School	1
Roosevelt Elementary School	1, 3, 4
Safeway - 4 stores	1, 2, 3, 4, 5, 9
Salvation Army Thrift Store	1, 3, 4
Sarg Hubbard Park / Greenway	6
Scarborough Fair Shopping Center	10
Selah - all locations	10
Shopko (Yakima)	1
Social Security Office	7, 9
Southeast Community Center	2, 5
Southgate Shopping Center	2, 3, 4, 5
Stanton Alternative School	3, 4
State Fair Park (Fairgrounds/Sundome)	6
Sun Tower Retirement Center	1, 6
Valley Mall	7, 9
Valley Mall Plaza	7, 9
Wal-Mart (2 stores)	1, 2, 5, 6
Washington Middle School	2, 5
Westpark Shopping Center	1, 7, 9
West Valley Junior High School	2, 5
West Valley Middle School	2, 5
Westwood Golf Course	2, 5
Whitney Elementary School	2, 5, 7, 9
Wide Hollow Elementary School	1, 2, 5
Wilson Middle School	2, 5, 7, 9
Wine Country Visitor Center	6
Wray's Market Fresh stores	1, 2, 3, 4, 5
Yakima Air Terminal	7, 9
Yakima City Hall	1, 7, 9, 10
Yakima Convention Center	1, 6
Yakima County Courthouse	1, 7, 9, 10
Yakima County Stadium	6
Yakima Ice Arena	6
Yakima Public Works	3, 4, 7, 9
Yakima Regional Hospital	2, 5
Yakima Specialties	3, 4, 7, 9
Yakima Valley Community College (YVCC)	2, 3, 4, 5
Yakima Valley Memorial Hospital	2, 5
Yakima Valley Museum	2, 5
Yakima Valley Regional Library (Main)	1
Yakima Valley Regional Library (West Valley)	1, 2, 5
Yakima Valley Technical Skills Center	6

Yakima Transit System Map



	See Page...
 Rte. 1 Summitview/Lincoln.....	12
 Rte. 2 Tieton/Nob Hill	14
 Rte. 3 Mead/Fruitvale.....	18
 Rte. 4 Fruitvale/Mead.....	20
 Rte. 5 Nob Hill/Tieton	22
 Rte. 6 Fair Ave./No. 4th St.	26
– North Route & South Route	
 Rte. 7 40th Ave./Washington.....	30
 Rte. 9 1st Street/Washington.....	32
 Rte. 10 Selah	34

Route 1 | Summitview/Lincoln

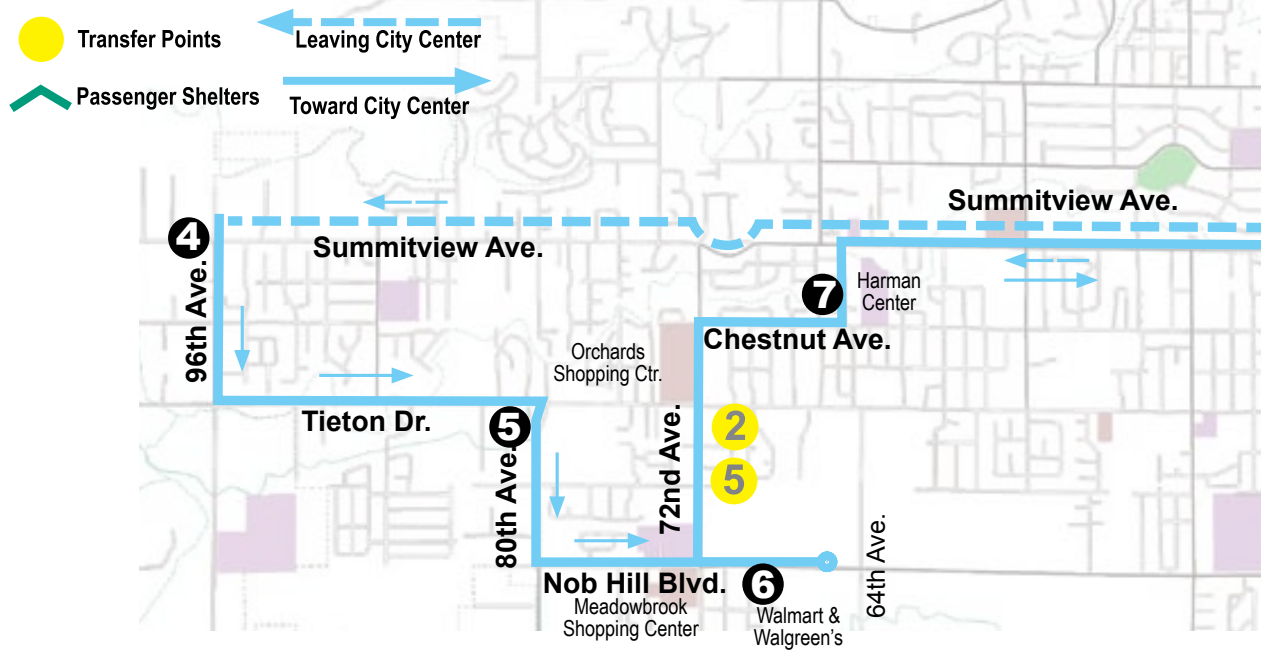


Snow and Ice Alert

In severe winter weather conditions, the bus stop on 66th Ave. at Lincoln Ave. and Northridge Court will not be used for safety reasons.



All routes served by lift-equipped buses



Monday through Friday/lunes a viernes

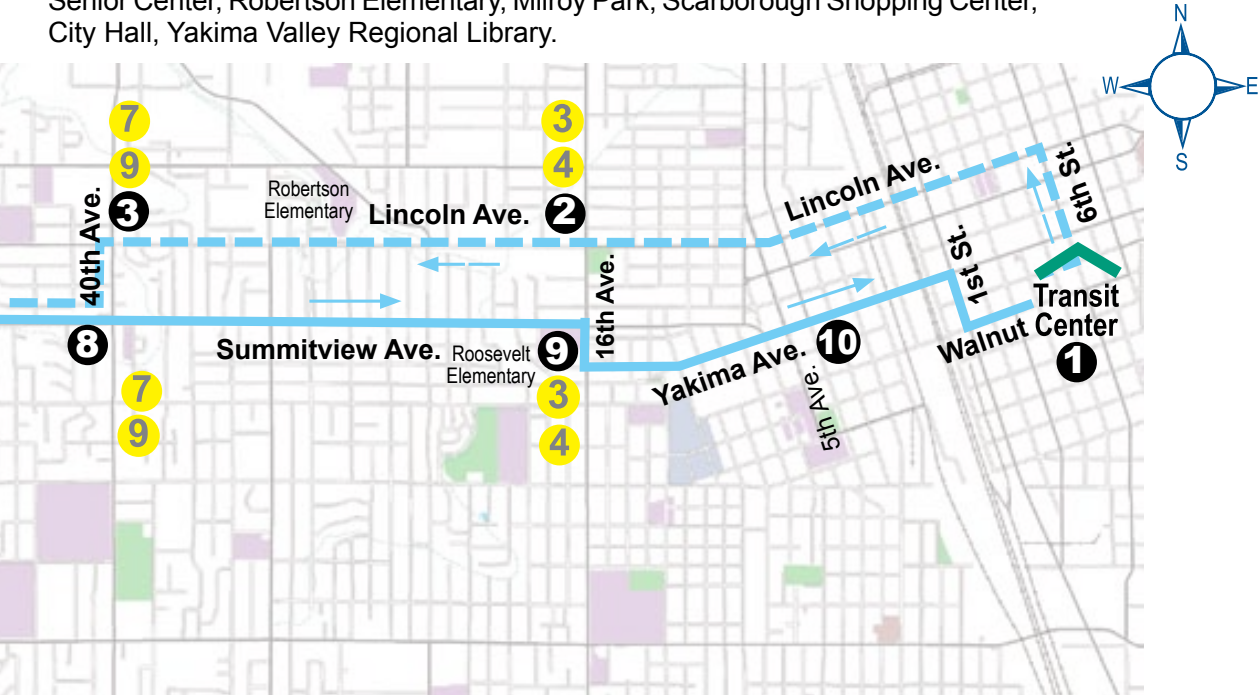
	Leaving City Center					Toward City Center					
	1	2	3	4	5	6	7	8	9	10	1
	Depart Transit Center	Lincoln & 16th Ave.	Lincoln & 40th Ave.	96th Ave. & Summitview	80th Ave. & Tieton	West Valley Wal-Mart	Harman Center	Summitview & 40th Ave.	Summitview & 16th Ave.	Yakima Ave. & 5th Ave.	Arrive Transit Center
AM	6:15	6:22	6:25	6:33	6:36	6:40	6:46	6:49	6:51	6:56	7:00
	7:15	7:22	7:25	7:33	7:36	7:40	7:46	7:49	7:51	7:56	8:00
	8:15	8:22	8:25	8:33	8:36	8:40	8:46	8:49	8:51	8:56	9:00
	9:15	9:22	9:25	9:33	9:36	9:40	9:46	9:49	9:51	9:56	10:00
	10:15	10:22	10:25	10:33	10:36	10:40	10:46	10:49	10:51	10:56	11:00
	11:15	11:23	11:28	11:37	11:40	11:45	11:51	11:56	12:01	12:06	12:10
PM	12:25	12:33	12:38	12:47	12:50	12:55	1:01	1:06	1:11	1:16	1:20
	1:35	1:43	1:48	1:57	2:00	2:05	2:11	2:16	2:21	2:26	2:30
	2:45	2:53	2:58	3:07	3:10	3:15	3:21	3:26	3:31	3:36	3:40
	3:55	4:03	4:08	4:17	4:20	4:25	4:31	4:36	4:41	4:46	4:50
	5:15	5:22	5:25	5:33	5:36	5:40	5:46	5:49	5:51	5:55	5:59
	6:15	6:22	6:25	6:33	6:36	6:40					



Summitview/Lincoln | Route 1

Bus stops generally every 2 blocks on the route

SERVING: Roosevelt Elementary, Westpark Shopping Center, Chalet Place, Summitview ShopKo, Walmart, Walgreen's, Orchards Shopping Center, Harman Senior Center, Robertson Elementary, Milroy Park, Scarborough Shopping Center, City Hall, Yakima Valley Regional Library.



Saturday/sábado

	Leaving City Center					Toward City Center					
	①	②	③	④	⑤	⑥	⑦	⑧	⑨	⑩	①
	Depart Transit Center	Lincoln & 16th Ave.	Lincoln & 40th Ave.	96th Ave. & Summitview	80th Ave. & Tieton	West Valley Wal-Mart	Harman Center	Summitview & 40th Ave.	Summitview & 16th Ave.	Yakima Ave. & 5th Ave.	Arrive Transit Center
AM	9:15	9:22	9:25	9:33	9:36	9:40	9:46	9:49	9:51	9:56	10:00
	10:15	10:22	10:25	10:33	10:36	10:40	10:46	10:49	10:51	10:56	11:00
	11:15	11:22	11:25	11:33	11:36	11:40	11:46	11:49	11:51	11:56	12:00
PM	12:15	12:22	12:25	12:33	12:36	12:40	12:46	12:49	12:51	12:56	1:00
	1:15	1:22	1:25	1:33	1:36	1:40	1:46	1:49	1:51	1:56	2:00
	2:15	2:22	2:25	2:33	2:36	2:40	2:46	2:49	2:51	2:56	3:00
	3:15	3:22	3:25	3:33	3:36	3:40	3:46	3:49	3:51	3:56	4:00
	4:15	4:22	4:25	4:33	4:36	4:40	4:46	4:49	4:51	4:56	5:00
	5:15	5:22	5:25	5:33	5:36	5:40	5:46	5:49	5:51	5:56	6:00
	6:15	6:22	6:25								

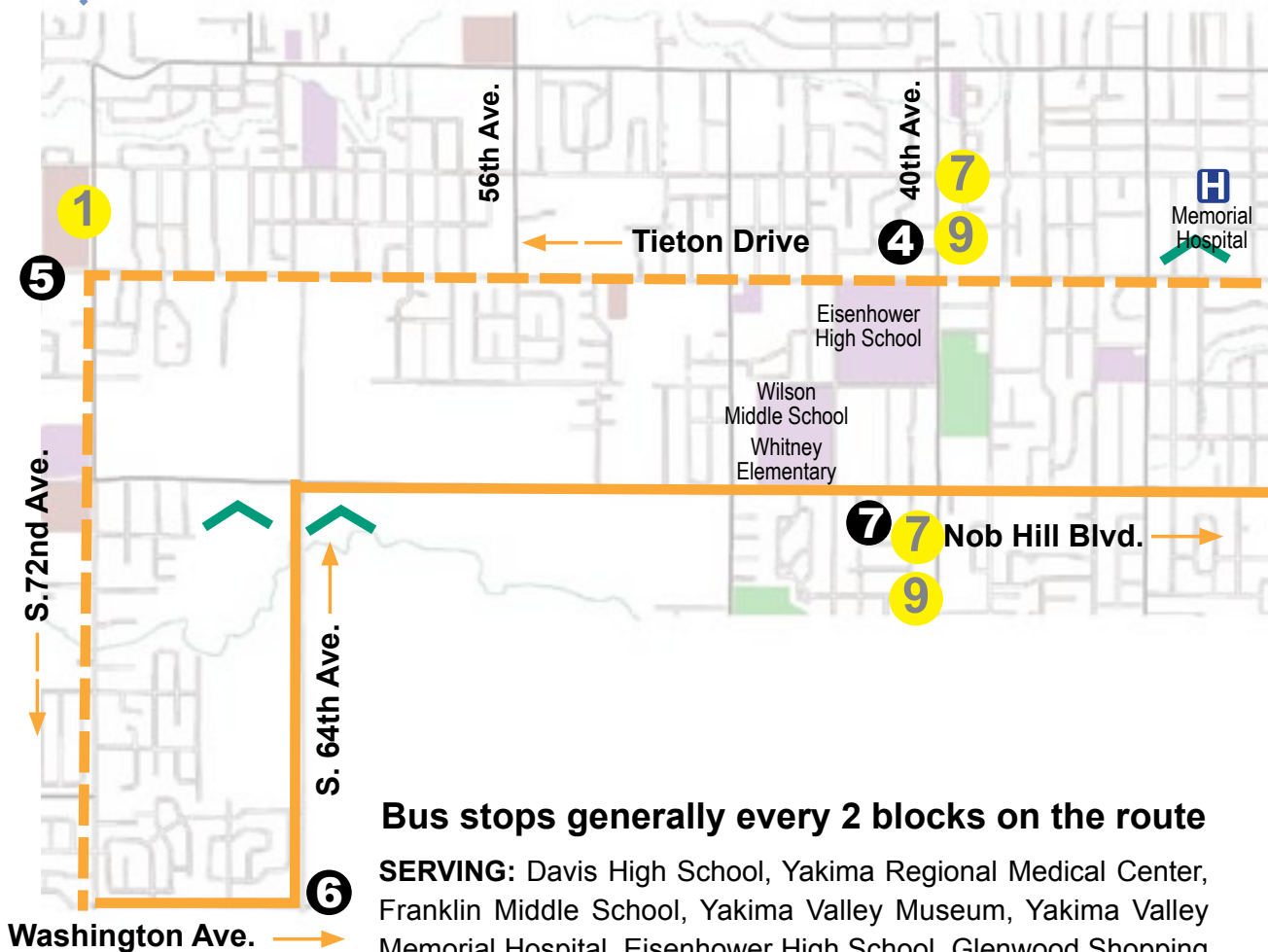
Route 2 | Tieton/Nob Hill

Passenger Alert: See Route #5 for Return Trip



Snow and Ice Alert

In severe winter weather conditions, the bus stop at Tieton Drive and 22nd Ave. westbound will not be used for safety reasons.

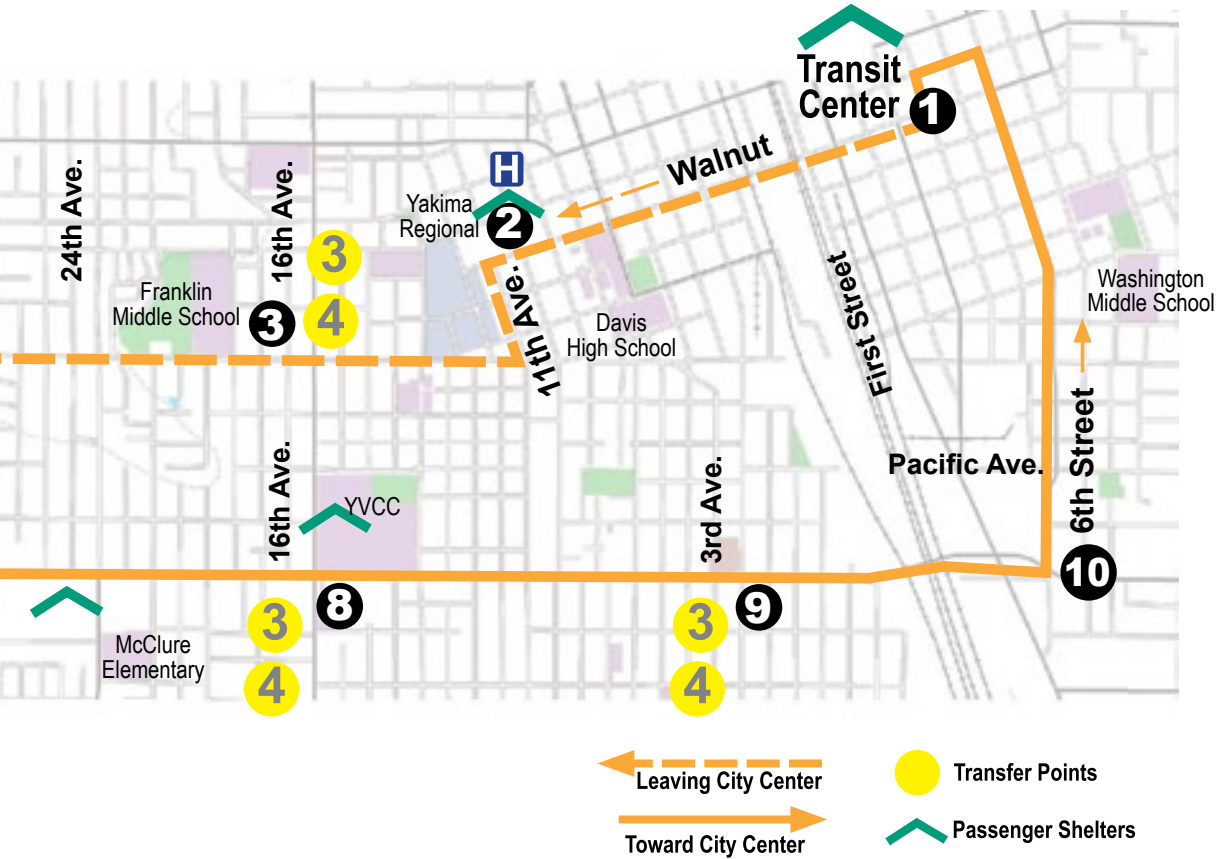
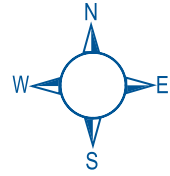


Bus stops generally every 2 blocks on the route

SERVING: Davis High School, Yakima Regional Medical Center, Franklin Middle School, Yakima Valley Museum, Yakima Valley Memorial Hospital, Eisenhower High School, Glenwood Shopping Center, Orchards Shopping Center, Meadowbrook Mall, West Valley Middle School, West Valley Junior High, Wal-Mart, Wilson Middle School, Nob Hill Plaza, Yakima Valley Community College, Southgate Shopping Center, Yakima Valley Farm Workers Clinic, Washington Middle School.

Tieton/Nob Hill | Route 2

 All routes served by lift-equipped buses



Schedule for Route 2 is on the following two pages

Route 2 | Tieton/Nob Hill

Monday through Friday/lunes a viernes

	Leaving City Center					Toward City Center					
	① Depart Transit Center	② Regional Hospital	③ Tieton Dr. & 16th Ave.	④ Tieton Dr. & 40th Ave.	⑤ Tieton Dr. & 72nd Ave.	⑥ 64th Ave. & Washington	⑦ Nob Hill & 40th Ave.	⑧ Nob Hill & 16th Ave.	⑨ Nob Hill & 3rd Ave.	⑩ Nob Hill & 6th Street	① Arrive Transit Center
AM	6:15	6:19	6:22	6:28	6:34	6:39	6:45	6:50	6:53	6:56	7:00
	6:45	6:49	6:52	6:58	7:04	7:09	7:15	7:20	7:23	7:26	7:30
	7:15	7:19	7:22	7:28	7:34	7:39	7:45	7:50	7:53	7:56	8:00
	7:45	7:49	7:52	7:58	8:04	8:09	8:15	8:20	8:23	8:26	8:30
	8:15	8:19	8:22	8:28	8:34	8:39	8:45	8:50	8:53	8:56	9:00
	8:45	8:49	8:52	8:58	9:04	9:09	9:15	9:20	9:23	9:26	9:30
	9:15	9:19	9:22	9:28	9:34	9:39	9:45	9:50	9:53	9:56	10:00
	9:45	9:49	9:52	9:58	10:04	10:09	10:15	10:20	10:23	10:26	10:30
	10:15	10:19	10:22	10:28	10:34	10:39	10:45	10:50	10:53	10:56	11:00
	10:45	10:50	10:54	11:01	11:08	11:15	11:21	11:27	11:31	11:35	11:39
11:15	11:20	11:24	11:31	11:38	11:45	11:51	11:57	12:01	12:05	12:09	
PM	11:55	12:00	12:04	12:11	12:18	12:25	12:31	12:37	12:41	12:45	12:49
	12:25	12:30	12:34	12:41	12:48	12:55	1:01	1:07	1:11	1:15	1:19
	1:05	1:10	1:14	1:21	1:28	1:35	1:41	1:47	1:51	1:55	1:59
	1:35	1:40	1:44	1:51	1:58	2:05	2:11	2:17	2:21	2:25	2:29
						2:05	2:11	2:17	2:21	2:25	2:29
ON SCHOOL DAYS ONLY						Additional Stop Times – MONDAYS: 2:17 2:23 2:27 2:31 2:35					
						Additional Stop Times– TUESDAYS thru FRIDAYS: 2:45 2:51 2:55 2:59 3:03					
	2:15	2:20	2:24	2:31	2:38	2:45	2:51	2:57	3:01	3:05	3:09
	2:45	2:50	2:54	3:01	3:08	3:15	3:21	3:27	3:31	3:35	3:39
	3:25	3:30	3:34	3:41	3:48	3:55	4:01	4:07	4:11	4:15	4:19
	3:55	4:00	4:04	4:11	4:18	4:25	4:31	4:37	4:41	4:45	4:49
	4:40	4:45	4:49	4:56	5:04	5:10	5:16	5:22	5:26	5:30	5:34
	5:15	5:19	5:22	5:28	5:34	5:39	5:45	5:50	5:56	6:00	6:04
	5:45	5:49	5:52	5:58	6:04	6:09	6:15	6:20	6:23	6:26	6:30
	6:15	6:19	6:22	6:28	6:34	6:39					



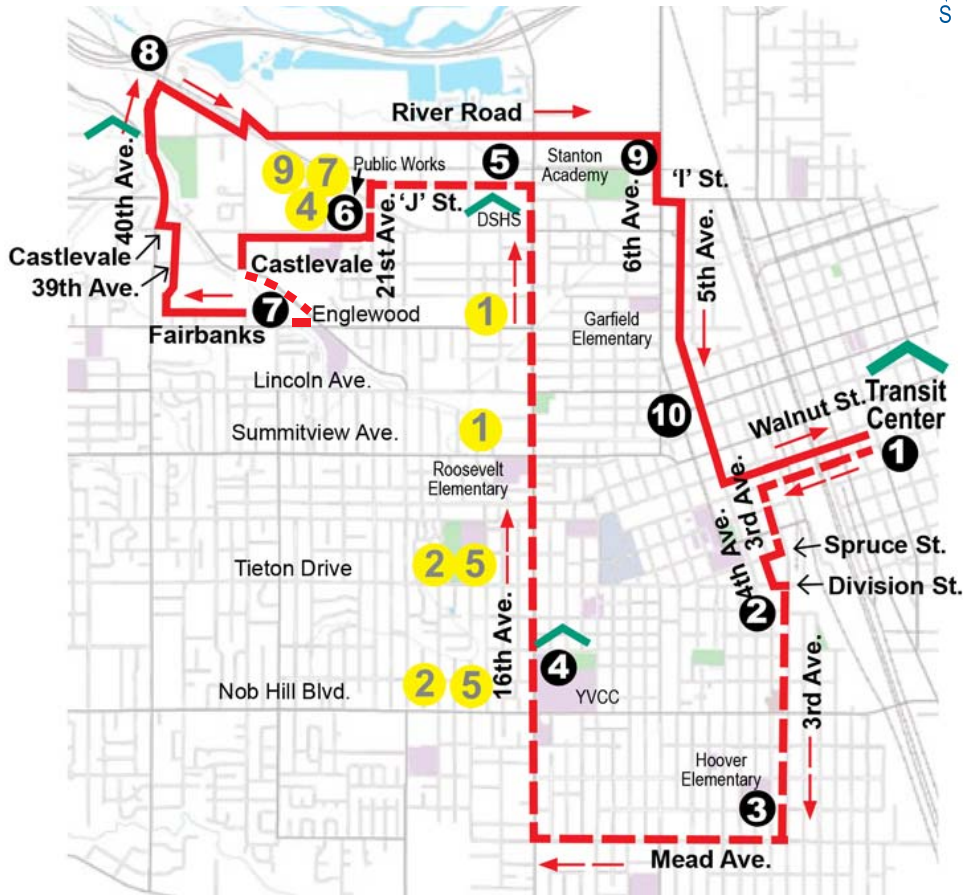
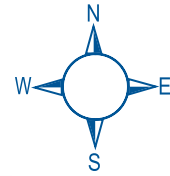
Saturday/sábado

	Leaving City Center					Toward City Center					
	①	②	③	④	⑤	⑥	⑦	⑧	⑨	⑩	①
	Depart Transit Center	Regional Hospital	Tieton Dr. & 16th Ave.	Tieton Dr. & 40th Ave.	Tieton Dr. & 72nd Ave.	64th Ave. & Washington	Nob Hill & 40th Ave.	Nob Hill & 16th Ave.	Nob Hill & 3rd Ave.	Nob Hill & 6th Street	Arrive Transit Center
AM	8:45	8:49	8:52	8:58	9:04	9:09	9:15	9:20	9:23	9:26	9:30
	9:45	9:49	9:52	9:58	10:04	10:09	10:15	10:20	10:23	10:26	10:30
	10:45	10:49	10:52	10:58	11:04	11:09	11:15	11:20	11:23	11:26	11:30
PM	11:45	11:49	11:52	11:58	12:04	12:09	12:15	12:20	12:23	12:26	12:30
	12:45	12:49	12:52	12:58	1:04	1:09	1:15	1:20	1:23	1:26	1:30
	1:45	1:49	1:52	1:58	2:04	2:09	2:15	2:20	2:23	2:26	2:30
	2:45	2:49	2:52	2:58	3:04	3:09	3:15	3:20	3:23	3:26	3:30
	3:45	3:49	3:52	3:58	4:04	4:09	4:15	4:20	4:23	4:26	4:30
	4:45	4:49	4:52	4:58	5:04	5:09	5:15	5:20	5:23	5:26	5:30
	5:45	5:49	5:52	5:58	6:04	6:09	6:15	6:20	6:23	6:26	6:30

Route 3 | Mead/Fruitvale


Passenger Alert: See Route #4 for Return Trip

 All routes served by lift-equipped buses



Snow and Ice Alert

In severe winter weather conditions, the bus stop at 39th Ave. and Kern Way, and 39th Ave. at Landmark Care Center, southbound, will not be used for safety reasons.



Bus stops generally every 2 blocks on the route

SERVING: Central Wash. Comprehensive Mental Health, Southgate Shopping Center, Hoover Elementary School, Yakima Valley Community College., Larson Park, Roosevelt Elementary, Milroy Park, Juvenile Justice Center, Department of Social and Health Services, Yakima Public Works, Chesterly Park, Fred Meyer Shopping Center, Pear Tree, Stanton Academy, Garfield Elementary School.



Mead/Fruitvale | Route 3

Monday through Friday/lunes a viernes

	Leaving City Center					Toward City Center					
	①	②	③	④	⑤	⑥	⑦	⑧	⑨	⑩	①
	Depart Transit Center	CWCMH & 4th Ave.	3rd Ave. & Mead	16th Ave. & Nob Hill	D.S.H.S.	Public Works	Fairbanks & 34th Ave.	40th Ave. & Fruitvale	River Road & 6th Ave.	5th Ave. & Lincoln	Arrive Transit Center
AM	6:15	6:19	6:23	6:27	6:34	6:36	6:40	6:45	6:52	6:55	7:00
	7:15	7:19	7:23	7:27	7:34	7:36	7:40	7:45	7:52	7:55	8:00
	8:15	8:19	8:23	8:27	8:34	8:36	8:40	8:45	8:52	8:55	9:00
	9:15	9:19	9:23	9:27	9:34	9:36	9:40	9:45	9:52	9:55	10:00
	10:15	10:19	10:23	10:27	10:34	10:36	10:40	10:45	10:52	10:55	11:00
	11:15	11:19	11:24	11:29	11:37	11:40	11:45	11:52	11:59	12:05	12:10
PM	12:25	12:29	12:34	12:39	12:47	12:50	12:55	1:02	1:09	1:15	1:20
										ON SCHOOL DAYS ONLY – Additional Stop Time – MONDAYS:	
	1:35	1:39	1:44	1:49	1:57	2:00	2:05	2:12	2:19	2:25	2:30
										ON SCHOOL DAYS ONLY – Additional Stop Time – TUESDAYS thru FRIDAYS:	
	2:45	2:49	2:54	2:59	3:07	3:10	3:15	3:22	3:29	3:35	3:40
	3:55	3:59	4:04	4:09	4:17	4:20	4:25	4:32	4:39	4:45	4:50
	5:15	5:19	5:23	5:27	5:34	5:36	5:40	5:45	5:52	5:55	6:00
	6:15	6:19	6:23	6:27	6:34	6:36	6:40	6:45			

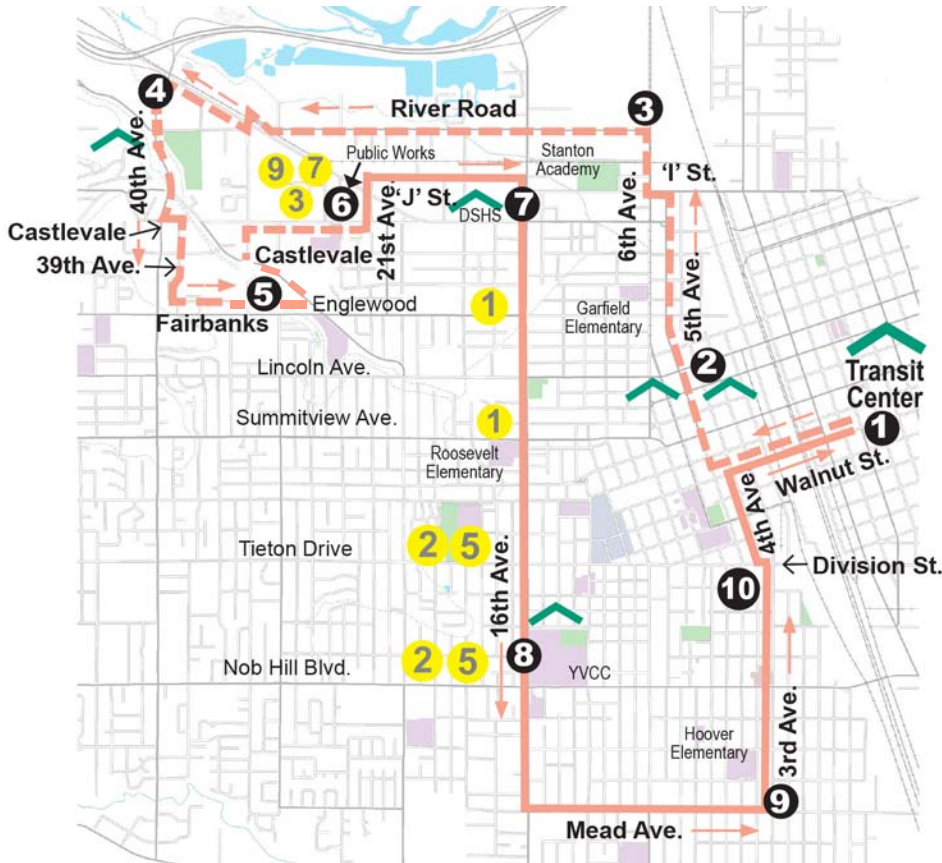
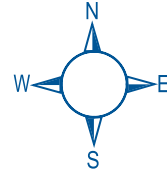
Saturday/sábado

	①	②	③	④	⑤	⑥	⑦	⑧	⑨	⑩	①
	Depart Transit Center	CWCMH & 4th Ave.	3rd Ave. & Mead	16th Ave. & Nob Hill	D.S.H.S.	Public Works	Fairbanks & 34th Ave.	40th Ave. & Fruitvale	River Road & 6th Ave.	5th Ave. & Lincoln	Arrive Transit Center
AM	9:15	9:19	9:23	9:27	9:34	9:36	9:40	9:45	9:52	9:55	10:00
	10:15	10:19	10:23	10:27	10:34	10:36	10:40	10:45	10:52	10:55	11:00
	11:15	11:19	11:23	11:27	11:34	11:36	11:40	11:45	11:52	11:55	12:00
PM	12:15	12:19	12:23	12:27	12:34	12:36	12:40	12:45	12:52	12:55	1:00
	1:15	1:19	1:23	1:27	1:34	1:36	1:40	1:45	1:52	1:55	2:00
	2:15	2:19	2:23	2:27	2:34	2:36	2:40	2:45	2:52	2:55	3:00
	3:15	3:19	3:23	3:27	3:34	3:36	3:40	3:45	3:52	3:55	4:00
	4:15	4:19	4:23	4:27	4:34	4:36	4:40	4:45	4:52	4:55	5:00
	5:15	5:19	5:23	5:27	5:34	5:36	5:40	5:45	5:52	5:55	6:00

Route 4 | Fruitvale/Mead

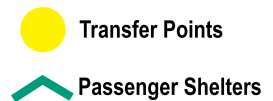
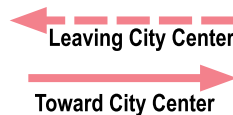
Passenger Alert: See Route #3 for Return Trip

 All routes served by lift-equipped buses



Snow and Ice Alert

In severe winter weather conditions, the bus stop at Fairbanks and 37th Ave. eastbound will not be used for safety reasons.



Bus stops generally every 2 blocks on the route

SERVING: Garfield Elementary, Stanton Academy, Fred Meyer Shopping Center, Chesterly Park, Pear Tree, Yakima Public Works, Department of Social and Health Services, Juvenile Justice Center, Milroy Park, Roosevelt Elementary, Larson Park, Yakima Valley Community College, Hoover Elementary School, Central Wash. Comprehensive Mental Health.



Monday through Friday/lunes a viernes

Leaving City Center					Toward City Center						
1 Depart Transit Center	2 5th Ave. & Lincoln	3 River Road & 6th Ave.	4 40th Ave. & Fruitvale	5 Fairbanks & 34th Ave.	6 Public Works	7 D.S.H.S.	8 16th Ave. & Nob Hill	9 Mead & 3rd Ave.	10 CWCMH 4th Ave.	1 Arrive Transit Center	
AM					6:09	6:11	6:18	6:22	6:26	6:31	
	6:45	6:48	6:51	6:58	7:02	7:09	7:11	7:18	7:22	7:26	7:31
	7:45	7:48	7:51	7:58	8:02	8:09	8:11	8:18	8:22	8:26	8:31
	8:45	8:48	8:51	8:58	9:02	9:09	9:11	9:18	9:22	9:26	9:31
	9:45	9:48	9:51	9:58	10:02	10:09	10:11	10:18	10:22	10:26	10:31
	10:45	10:49	10:53	11:01	11:07	11:15	11:18	11:26	11:31	11:36	11:41
PM					12:25	12:28	12:36	12:41	12:46	12:51	
	1:05	1:09	1:13	1:21	1:27	1:35	1:38	1:46	1:51	1:56	2:01
	2:15	2:19	2:23	2:31	2:37	2:45	2:48	2:56	3:01	3:06	3:11
	3:25	3:29	3:33	3:41	3:47	3:55	3:58	4:06	4:11	4:16	4:21
	4:40	4:44	4:48	4:56	5:02	5:08	5:10	5:21	5:26	5:31	5:36
	5:45	5:48	5:51	5:58	6:02	6:09	6:11	6:18	6:22	6:26	6:31

Saturday/sábado

1 Depart Transit Center	2 5th Ave. & Lincoln	3 River Road & 6th Ave.	4 40th Ave. & Fruitvale	5 Fairbanks & 34th Ave.	6 Public Works	7 D.S.H.S.	8 16th Ave. & Nob Hill	9 Mead & 3rd Ave.	10 CWCMH 4th Ave.	1 Arrive Transit Center	
AM					9:09	9:11	9:18	9:22	9:26	9:31	
	8:45	8:48	8:51	8:58	9:02	10:09	10:11	10:18	10:22	10:26	10:31
	9:45	9:48	9:51	9:58	10:02	11:09	11:11	11:18	11:22	11:26	11:31
	10:45	10:48	10:51	10:58	11:02						
PM					12:09	12:11	12:18	12:22	12:26	12:31	
	11:45	11:48	11:51	11:58	12:02	1:09	1:11	1:18	1:22	1:26	1:31
	12:45	12:48	12:51	12:58	1:02	2:09	2:11	2:18	2:22	2:26	2:31
	1:45	1:48	1:51	1:58	2:02	3:09	3:11	3:18	3:22	3:26	3:31
	2:45	2:48	2:51	2:58	3:02	4:09	4:11	4:18	4:22	4:26	4:31
	3:45	3:48	3:51	3:58	4:02	5:09	5:11	5:18	5:22	5:26	5:31
	4:45	4:48	4:51	4:58	5:02	6:09	6:11	6:18	6:22	6:26	6:31
	5:45	5:48	5:51	5:58	6:02						

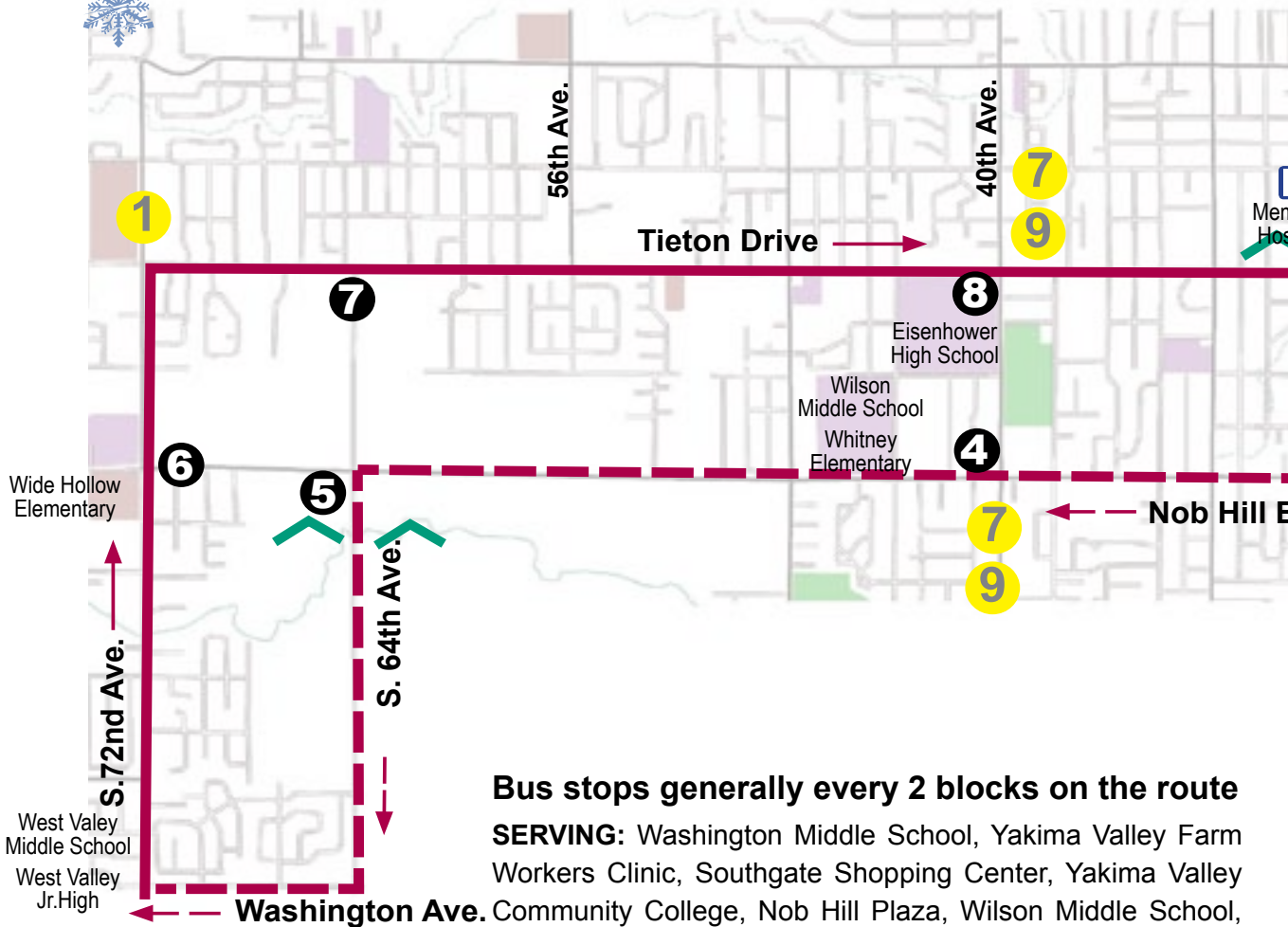
Route 5 | Nob Hill/Tieton

Passenger Alert: See Route #2 for Return Trip



Snow and Ice Alert

In severe winter weather conditions, the bus stop at Tieton Drive and 24th Ave. eastbound will not be used for safety reasons.

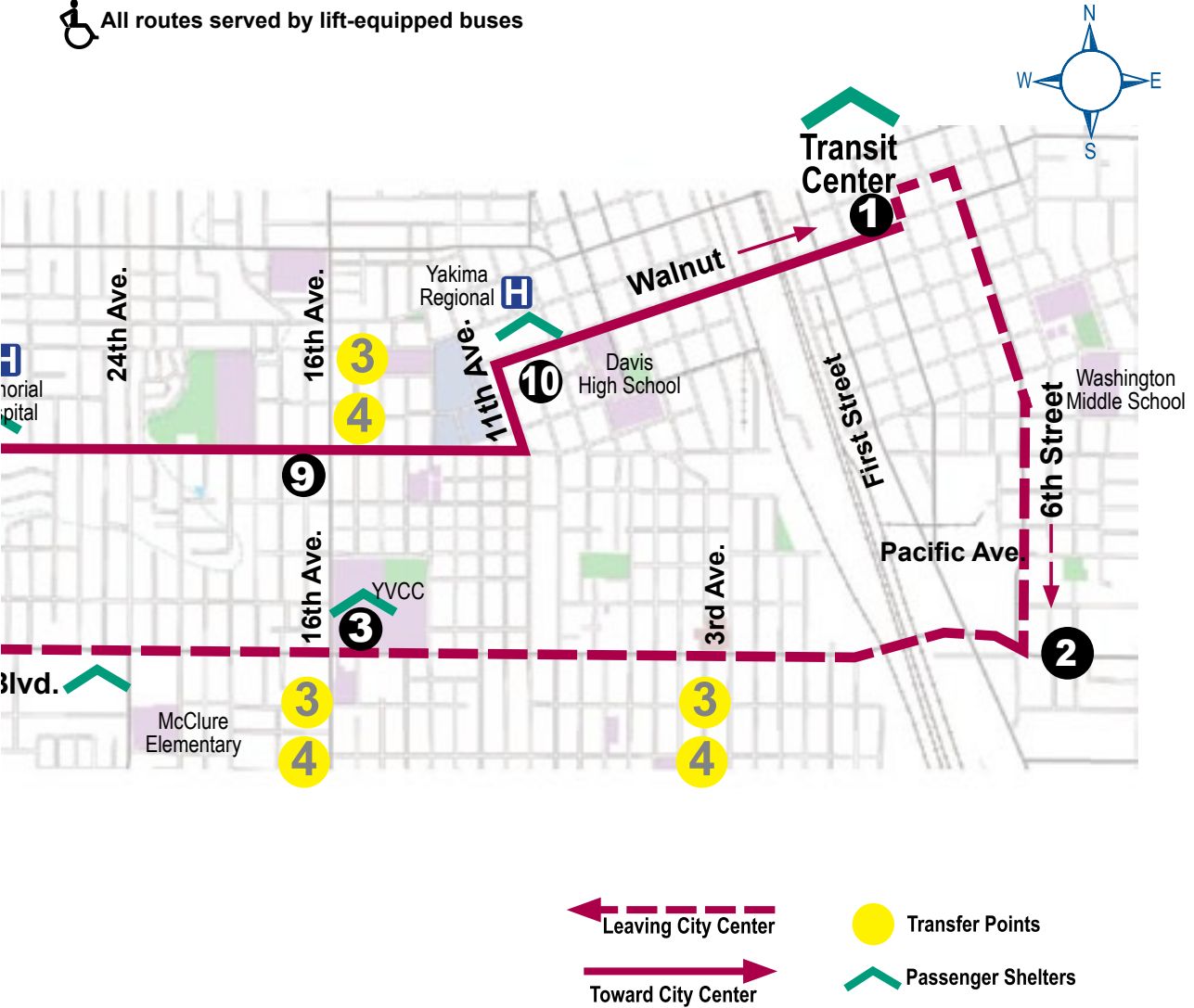


Bus stops generally every 2 blocks on the route

SERVING: Washington Middle School, Yakima Valley Farm Workers Clinic, Southgate Shopping Center, Yakima Valley Community College, Nob Hill Plaza, Wilson Middle School, Wal-Mart, West Valley Jr. High, West Valley Middle School, Meadowbrook Mall, Orchards Shopping Center, Westwood Golf Course, Glenwood Shopping Center, Eisenhower High School, Yakima Valley Memorial Hospital, Yakima Valley Museum, Franklin Middle School, Yakima Regional Hospital, Davis High School.

Nob Hill/Tieton | Route 5

 All routes served by lift-equipped buses



Schedules for Route 5 are on the following two pages

Route 5 | Nob Hill/Tieton

Monday through Friday/lunes a viernes

Leaving City Center					Toward City Center						
①	②	③	④	⑤	⑥	⑦	⑧	⑨	⑩	①	
Depart Transit Center	6th Street & Nob Hill	Nob Hill & 16th Ave.	Nob Hill & 40th Ave	Nob Hill & 64th Ave.	Nob Hill & 72nd Ave.	Tieton & 64th Ave.	Tieton & 40th Ave.	Tieton & 16th Ave.	Yak. Reg. Hospital	Arrive Transit Center	
					6:18 6:23 6:26 6:31						
AM	6:15	6:19	6:26	6:31	6:36	6:41	6:44	6:48	6:53	6:56	7:01
	6:45	6:49	6:56	7:01	7:06	7:11	7:14	7:18	7:23	7:26	7:31
	7:15	7:19	7:26	7:31	7:36	7:41	7:44	7:48	7:53	7:56	8:01
	7:45	7:49	7:56	8:01	8:06	8:11	8:14	8:18	8:23	8:26	8:31
	8:15	8:19	8:26	8:31	8:36	8:41	8:44	8:48	8:53	8:56	9:01
	8:45	8:49	8:56	9:01	9:06	9:11	9:14	9:18	9:23	9:26	9:31
	9:15	9:19	9:26	9:31	9:36	9:41	9:44	9:48	9:53	9:56	10:01
	9:45	9:49	9:56	10:01	10:06	10:11	10:14	10:18	10:23	10:26	10:31
	10:15	10:19	10:26	10:31	10:36	10:41	10:44	10:48	10:53	10:56	11:01
	10:45	10:49	10:57	11:02	11:12	11:18	11:21	11:25	11:31	11:35	11:40
	11:15	11:19	11:27	11:32	11:42	11:48	11:51	11:55	12:01	12:05	12:10
PM	11:55	11:59	12:07	12:12	12:22	12:28	12:31	12:35	12:41	12:45	12:50
	12:25	12:29	12:37	12:42	12:52	12:58	1:01	1:05	1:11	1:15	1:20
	1:05	1:09	1:17	1:22	1:32	1:38	1:41	1:45	1:51	1:55	2:00
	1:35	1:39	1:47	1:52	2:02	2:08	2:11	2:15	2:21	2:25	2:30
ON SCHOOL DAYS ONLY – Additional Stop Times– TUESDAYS thru FRIDAYS:							2:50	2:56	3:00	3:05	
	2:15	2:19	2:27	2:32	2:42	2:48	2:51	2:55	3:01	3:05	3:10
	2:45	2:49	2:57	3:02	3:12	3:18	3:21	3:25	3:31	3:35	3:40
	3:25	3:29	3:37	3:42	3:52	3:58	4:01	4:05	4:11	4:15	4:20
	3:55	3:59	4:07	4:12	4:22	4:28	4:31	4:35	4:41	4:45	4:50
	4:40	4:44	4:52	4:57	5:06	5:13	5:16	5:20	5:26	5:30	5:35
	5:15	5:19	5:26	5:31	5:36	5:41	5:44	5:48	5:53	5:56	6:01
	5:45	5:49	5:56	6:01	6:06	6:11	6:14	6:18	6:23	6:26	6:31
	6:15	6:19	6:26	6:31	6:36						



Saturday/sábado

	Leaving City Center					Toward City Center					
	① Depart Transit Center	② 6th Street & Nob Hill	③ Nob Hill & 16th Ave.	④ Nob Hill & 40th Ave	⑤ Nob Hill & 64th Ave.	⑥ Nob Hill & 72nd Ave.	⑦ Tieton & 64th Ave.	⑧ Tieton & 40th Ave.	⑨ Tieton & 16th Ave.	⑩ Yak. Reg. Hospital	① Arrive Transit Center
AM								8:48	8:53	8:56	9:01
	9:15	9:19	9:26	9:31	9:36	9:41	9:44	9:48	9:53	9:56	10:01
	10:15	10:19	10:26	10:31	10:36	10:41	10:44	10:48	10:53	10:56	11:01
	11:15	11:19	11:26	11:31	11:36	11:41	11:44	11:48	11:53	11:56	12:01
PM	12:15	12:19	12:26	12:31	12:36	12:41	12:44	12:48	12:53	12:56	1:01
	1:15	1:19	1:26	1:31	1:36	1:41	1:44	1:48	1:53	1:56	2:01
	2:15	2:19	2:26	2:31	2:36	2:41	2:44	2:48	2:53	2:56	3:01
	3:15	3:19	3:26	3:31	3:36	3:41	3:44	3:48	3:53	3:56	4:01
	4:15	4:19	4:26	4:31	4:36	4:41	4:44	4:48	4:53	4:56	5:01
	5:15	5:19	5:26	5:31	5:36	5:41	5:44	5:48	5:53	5:56	6:01
	6:15	6:19	6:26	6:31	6:36						

Route 6 | Fair Ave./North 4th St.



Leaving City Center



Toward City Center



Passenger Shelters

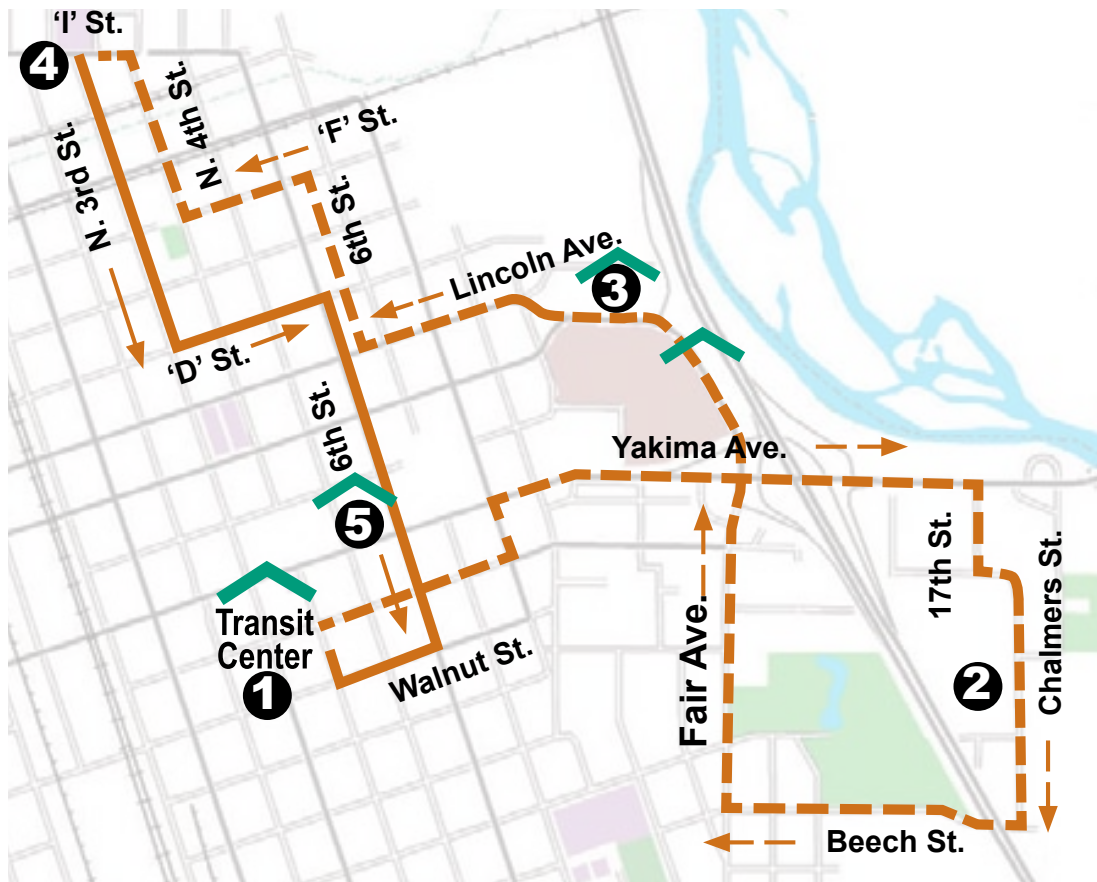
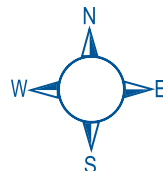
Bus stops generally every 2 blocks on the routes



NORTH

N. 4th St. Route

SERVING: Wal-Mart, Yakima Greenway, Sarg Hubbard Park, Gateway Center, Barge-Lincoln Elementary School, Miller Park, Sun Tower.

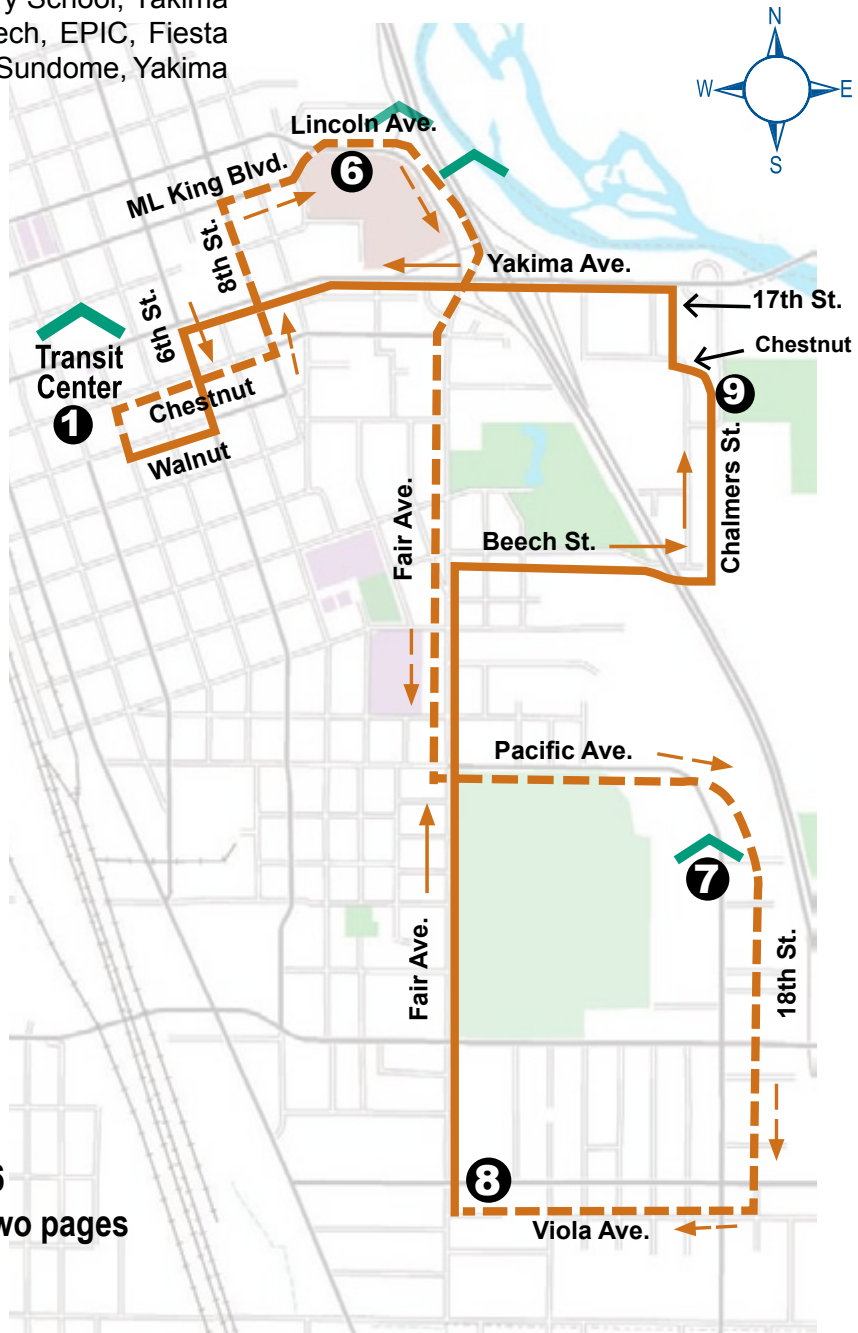


Fair Ave./ North 4th St. | Route 6

SOUTH

Fair Ave. Route

SERVING: Gateway Center, Kiwanis Park, Adams Elementary School, Yakima County Stadium, YV Tech, EPIC, Fiesta Foods, State Fair Park, Sundome, Yakima Ice Arena, Wal-Mart.



Schedules for Route 6 are on the following two pages

Route 6 | Fair Ave./North 4th St.

Monday through Friday/lunes a viernes

		NORTH – N. Fourth St.						SOUTH – Fair Ave.					
		①	②	③	④	⑤	①	①	⑥	⑦	⑧	⑨	①
		Transit Center	Wal-Mart	Gateway Center	Barge-Lincoln Sch.	Sun Tower	Transit Center	Transit Center	Gateway Center	YV Tech	Viola & Fair Ave.	Wal-Mart	Transit Center
AM	6:15	6:20	6:24	6:28	6:31	6:35	6:45	6:48	6:51	6:54	7:02	7:07	
	6:45	6:50	6:54	6:58	7:01	7:05	7:15	7:18	7:21	7:24	7:32	7:37	
	7:15	7:20	7:24	7:28	7:31	7:35	7:45	7:48	7:51	7:54	8:02	8:07	
	7:45	7:50	7:54	7:58	8:01	8:05	8:15	8:18	8:21	8:24	8:32	8:37	
	8:15	8:20	8:24	8:28	8:31	8:35	8:45	8:48	8:51	8:54	9:02	9:07	
	8:45	8:50	8:54	8:58	9:01	9:05	9:15	9:18	9:21	9:24	9:32	9:37	
	9:15	9:20	9:24	9:28	9:31	9:35	9:45	9:48	9:51	9:54	10:02	10:07	
	9:45	9:50	9:54	9:58	10:01	10:05	10:15	10:18	10:21	10:24	10:32	10:37	
	10:15	10:20	10:24	10:28	10:31	10:35	10:45	10:48	10:51	10:54	11:02	11:07	
	10:45	10:51	10:55	10:58	11:03	11:07	11:15	11:20	11:25	11:28	11:36	11:40	
PM	11:15	11:21	11:25	11:28	11:33	11:37	11:55	12:00	12:05	12:08	12:16	12:20	
	11:55	12:01	12:05	12:08	12:13	12:17	12:25	12:30	12:35	12:38	12:46	12:50	
	12:25	12:31	12:35	12:38	12:43	12:47	1:05	1:10	1:15	1:18	1:26	1:30	
	1:05	1:11	1:15	1:18	1:23	1:27	1:35	1:40	1:45	1:48	1:56	2:00	
	1:35	1:41	1:45	1:48	1:53	1:57	2:15	2:20	2:25	2:28	2:36	2:40	
	2:15	2:21	2:25	2:28	2:33	2:37	2:45	2:50	2:55	2:58	3:06	3:10	
	2:45	2:51	2:55	2:58	3:03	3:07	3:25	3:30	3:35	3:38	3:46	3:50	
	3:25	3:31	3:35	3:38	3:43	3:47	3:55	4:00	4:05	4:08	4:16	4:20	
	3:55	4:01	4:05	4:08	4:13	4:17	4:40	4:45	4:50	4:53	5:01	5:05	
	4:40	4:46	4:50	4:53	4:58	5:02	5:15	5:18	5:21	5:24	5:32	5:37	
5:15	5:21	5:25	5:28	5:33	5:37	5:45	5:50	5:55	5:58	6:06	6:10		
5:45	5:50	5:54	5:58	6:01	6:05	6:15	6:18	6:21	6:24	6:32	6:36		
6:15	6:20	6:24	6:28	6:31	6:35								



Fair Ave./North 4th St. | Route 6

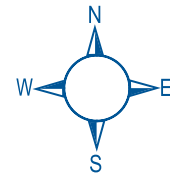
Saturday/sábado

	NORTH – N. Fourth St.						SOUTH – Fair Ave.					
	1 Transit Center	2 Wal-Mart	3 Gateway Center	4 Barge-Lincoln Sch.	5 Sun Tower	1 Transit Center	1 Transit Center	6 Gateway Center	7 YV Tech	8 Viola & Fair Ave.	9 Wal-Mart	1 Transit Center
AM	8:45	8:50	8:54	8:58	9:01	9:05	9:15	9:18	9:21	9:24	9:32	9:37
	9:45	9:50	9:54	9:58	10:01	10:05	10:15	10:18	10:21	10:24	10:32	10:37
	10:45	10:50	10:54	10:58	11:01	11:05	11:15	11:18	11:21	11:24	11:32	11:37
	11:45	11:50	11:54	11:58	12:01	12:05	12:15	12:18	12:21	12:24	12:32	12:37
PM	12:45	12:50	12:54	12:58	1:01	1:05	1:15	1:18	1:21	1:24	1:32	1:37
	1:45	1:50	1:54	1:58	2:01	2:05	2:15	2:18	2:21	2:24	2:32	2:37
	2:45	2:50	2:54	2:58	3:01	3:05	3:15	3:18	3:21	3:24	3:32	3:37
	3:45	3:50	3:54	3:58	4:01	4:05	4:15	4:18	4:21	4:24	4:32	4:37
	4:45	4:50	4:54	4:58	5:01	5:05	5:15	5:18	5:21	5:24	5:32	5:37
	5:45	5:50	5:54	5:58	6:01	6:05	6:15	6:18	6:21	6:24	6:32	6:37

Route 7 | 40th Ave./Washington

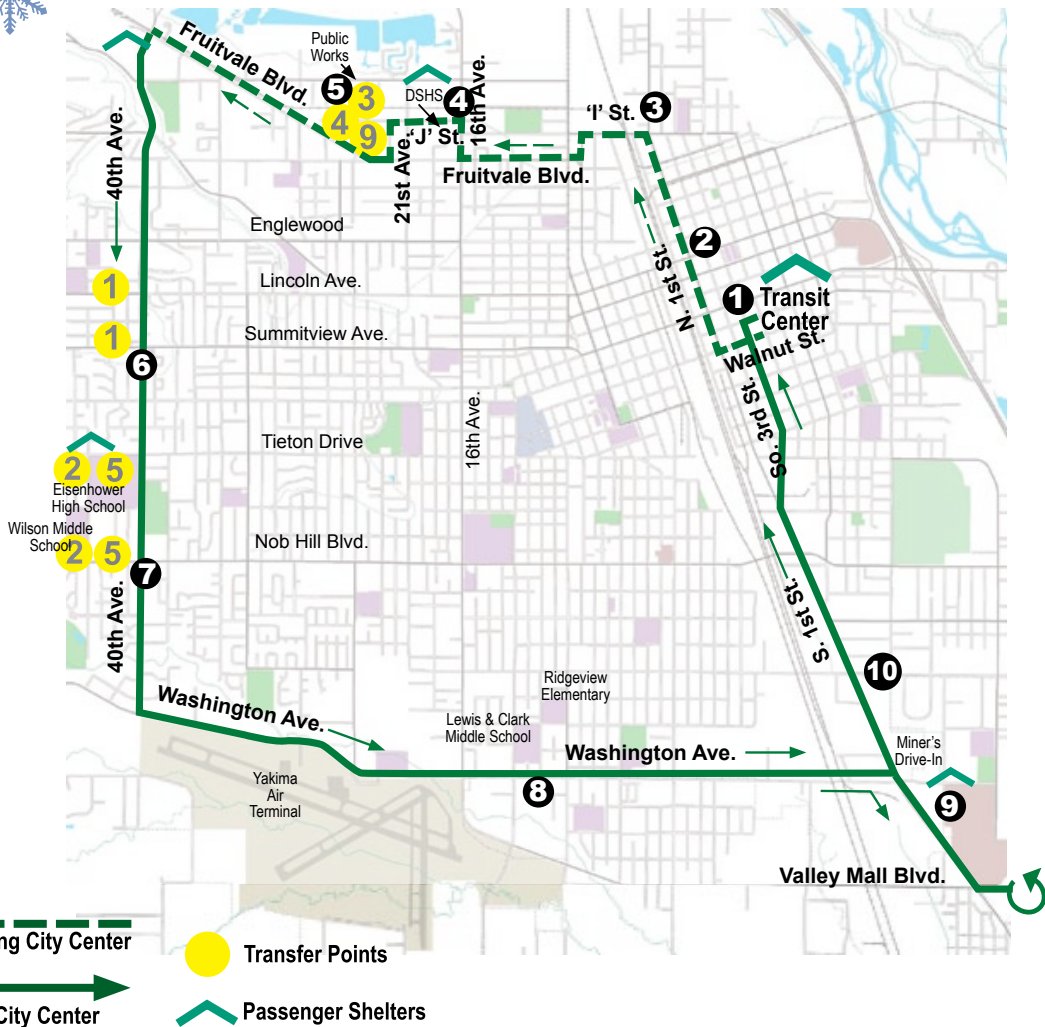
Passenger Alert: See Route #9 for Return Trip

 All routes served by lift-equipped buses



Snow and Ice Alert

In severe winter weather conditions, the bus stop at 40th Ave. and Chestnut will not be used for safety reasons.



Bus stops generally every 2 blocks on the route

SERVING: Law & Justice Center, County Courthouse, City Hall, Social Security, O.I.C., DSHS, Yakima Public Works, Fred Meyer Shopping Center, Eisenhower High School, Wilson Middle School, Fisher Golf Course, Creekside Business Park, Provident Horizon Group, Perry Tech, Lewis & Clark Middle School, Ridgeview Elementary, Main Post Office, Miner’s Drive-In, Home Depot.



40th Ave./Washington | Route 7

Monday through Friday/lunes a viernes

Leaving City Center					Toward City Center						
①	②	③	④	⑤	⑥	⑦	⑧	⑨	⑩	①	
Depart Transit Center	No. 1st St. & Lincoln	No. 1st St. & 'I' St	D.S.H.S.	Public Works	40th Ave. & Summitview	40th Ave. & Nob Hill	Washington & 10th Ave.	Miner's Drive-In	So. 1st St. & Mead	Arrive Transit Center	
					6:00	6:07	6:10	6:16	6:24	6:27	6:33
					6:25	6:32	6:35	6:41	6:49	6:52	6:58
6:45	6:48	6:50	6:53	6:55	7:02	7:05	7:11	7:19	7:22	7:28	
7:15	7:18	7:20	7:23	7:25	7:32	7:35	7:41	7:49	7:52	7:58	
7:45	7:48	7:50	7:53	7:55	8:02	8:05	8:11	8:19	8:22	8:28	
8:15	8:18	8:20	8:23	8:25	8:32	8:35	8:41	8:49	8:52	8:58	
8:45	8:48	8:50	8:53	8:55	9:02	9:05	9:11	9:19	9:22	9:28	
9:45	9:48	9:50	9:53	9:55	10:02	10:05	10:11	10:19	10:22	10:28	
10:45	10:49	10:51	10:55	10:59	11:06	11:09	11:17	11:30	11:33	11:41	
					12:16	12:19	12:27	12:40	12:43	12:51	
					12:46	12:49	12:57	1:10	1:13	1:21	
1:05	1:09	1:11	1:15	1:19	1:26	1:29	1:37	1:50	1:53	2:01	
1:35	1:39	1:41	1:45	1:49	1:56	1:59	2:07	2:20	2:23	2:31	
2:15	2:19	2:21	2:25	2:29	2:36	2:39	2:47	3:00	3:03	3:11	
2:45	2:49	2:51	2:55	2:59	3:06	3:09	3:17	3:30	3:33	3:41	
3:25	3:29	3:31	3:35	3:39	3:46	3:49	3:57	4:10	4:13	4:21	
3:55	3:59	4:01	4:05	4:09	4:16	4:19	4:27	4:40	4:43	4:51	
4:40	4:44	4:46	4:50	4:54	5:01	5:04	5:12	5:25	5:28	5:36	
5:15	5:18	5:20	5:23	5:25	5:32	5:35	5:41	5:49	5:52	5:58	
5:45	5:48	5:50	5:53	5:55	6:02	6:05	6:10	6:19	6:22	6:28	
6:15	6:18	6:20	6:23	6:25							

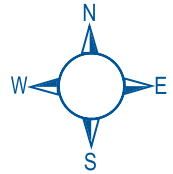
Saturday/sábado

①	②	③	④	⑤	⑥	⑦	⑧	⑨	⑩	①	
Depart Transit Center	No. 1st St. & Lincoln	No. 1st St. & 'I' St	D.S.H.S.	Public Works	40th Ave. & Summitview	40th Ave. & Nob Hill	Washington & 10th Ave.	Miner's Drive-In	So. 1st St. & Mead	Arrive Transit Center	
					8:30	8:37	8:40	8:46	8:54	8:57	9:03
9:15	9:18	9:20	9:23	9:25	9:32	9:35	9:41	9:49	9:52	9:58	
10:15	10:18	10:20	10:23	10:25	10:32	10:35	10:41	10:49	10:52	10:58	
11:15	11:18	11:20	11:23	11:25	11:32	11:35	11:41	11:49	11:52	11:58	
					12:32	12:35	12:41	12:49	12:52	12:58	
1:15	1:18	1:20	1:23	1:25	1:32	1:35	1:41	1:49	1:52	1:58	
2:15	2:18	2:20	2:23	2:25	2:32	2:35	2:41	2:49	2:52	2:58	
3:15	3:18	3:20	3:23	3:25	3:32	3:35	3:41	3:49	3:52	3:58	
4:15	4:18	4:20	4:23	4:25	4:32	4:35	4:41	4:49	4:52	4:58	
5:15	5:18	5:20	5:23	5:25	5:32	5:35	5:41	5:49	5:52	5:58	
6:15	6:18	6:20	6:23	6:25							

Route 9 | 1st Street/Washington

Passenger Alert: See Route #7 for Return Trip

 All routes served by lift-equipped buses



Snow and Ice Alert

In severe winter weather conditions, the bus stop at 40th Ave. and Chestnut will not be used for safety reasons.



Bus stops generally every 2 blocks on the route

SERVING: Home Depot, Valley Mall, Miner's Drive-In, Main Post Office, Ridgeview Elementary, Lewis & Clark Middle School, Perry Tech, Provident Horizon Group, Creekside Office Park, Fisher Golf Course, Wilson Middle School, Eisenhower High School, Fred Meyer Shopping Center, Yakima Public Works, DSHS, O.I.C., Social Security, City Hall, County Courthouse, Law & Justice Center.



1st Street/Washington | Route 9

Monday through Friday/lunes a viernes

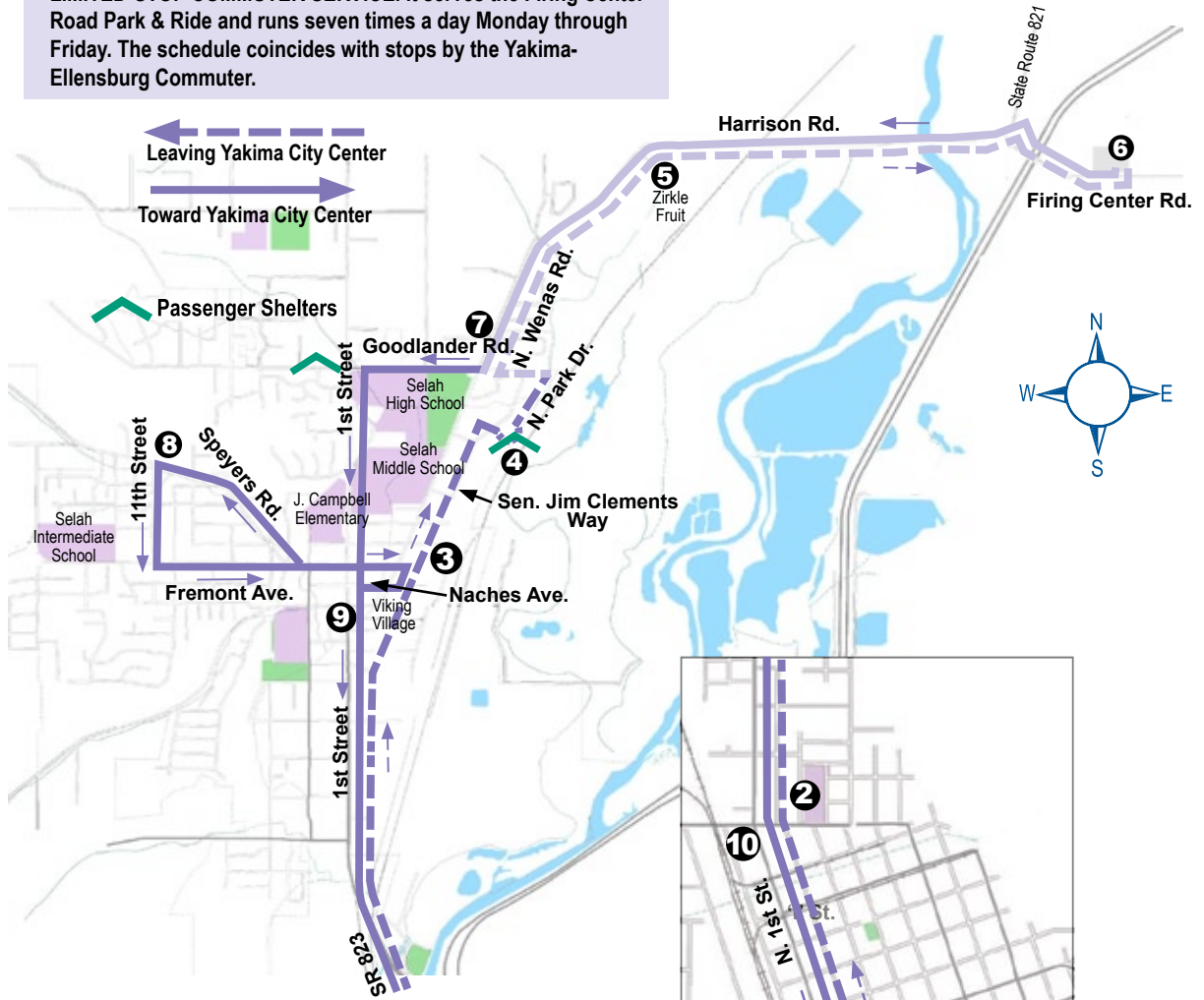
	Leaving City Center						Toward City Center				
	①	②	③	④	⑤	⑥	⑦	⑧	⑨	⑩	①
	Depart Transit Center	S. 1st St. & Mead	Miner's Drive-In	Washington & 3rd Ave.	Washington & 40th Ave.	40th Ave. & Nob Hill	40th Ave. & Fruitvale	Public Works	N. 1st St. & 'I' St.	N. 1st St. & Lincoln	Arrive Transit Center
AM	6:15	6:21	6:27	6:31	6:35	6:37	6:44	6:47	6:53	6:55	7:00
	6:45	6:51	6:57	7:01	7:05	7:07	7:14	7:17	7:23	7:25	7:30
	7:15	7:21	7:27	7:31	7:35	7:37	7:44	7:47	7:53	7:55	8:00
	7:45	7:51	7:57	8:01	8:05	8:07	8:14	8:17	8:23	8:25	8:30
	8:15	8:21	8:27	8:31	8:35	8:37	8:44	8:47	8:53	8:55	9:00
	8:45	8:51	8:57	9:01	9:05	9:07	9:14	9:17	9:23	9:25	9:30
	9:15	9:21	9:27	9:31	9:35	9:37	9:44	9:47	9:53	9:55	10:00
	9:45	9:51	9:57	10:01	10:07	10:09	10:14	10:17	10:23	10:28	10:30
	10:15	10:21	10:27	10:31	10:35	10:37	10:44	10:47	10:53	10:55	11:00
	10:45	10:51	11:00	11:05	11:11	11:15	11:25	11:29	11:35	11:38	11:43
PM	11:15	11:21	11:30	11:35	11:41	11:45	11:55	11:59	12:05	12:08	12:13
	11:55	12:01	12:10	12:15	12:21	12:25	12:35	12:39	12:45	12:48	12:53
	12:25	12:31	12:40	12:45	12:51	12:55	1:05	1:09	1:15	1:18	1:23
	1:05	1:11	1:20	1:25	1:31	1:35	1:45	1:49	1:55	1:58	2:03
	1:35	1:41	1:50	1:55	2:01	2:05	2:15	2:19	2:25	2:28	2:33
	2:15	2:21	2:30	2:35	2:41	2:45	2:55	2:59	3:05	3:08	3:13
	2:45	2:51	3:00	3:05	3:11	3:15	3:25	3:29	3:35	3:38	3:43
	3:25	3:31	3:40	3:45	3:51	3:55	4:05	4:09	4:15	4:18	4:23
	3:55	4:01	4:10	4:15	4:21	4:25	4:35	4:39	4:45	4:48	4:53
	4:40	4:46	4:55	5:00	5:06	5:10	5:20	5:24	5:30	5:33	5:38
5:15	5:21	5:27	5:31	5:35	5:37	5:44	5:47	5:53	5:55	6:00	
5:45	5:51	5:57	6:01	6:05	6:07	6:14	6:17	6:23	6:25	6:30	
6:15	6:21	6:27	6:31	6:35	6:37	6:44	6:47				

Saturday/sábado

	①	②	③	④	⑤	⑥	⑦	⑧	⑨	⑩	①
	Depart Transit Center	S. 1st St. & Mead	Miner's Drive-In	Washington & 3rd Ave.	Washington & 40th Ave.	40th Ave. & Nob Hill	40th Ave. & Fruitvale	Public Works	N. 1st St. & 'I' St.	N. 1st St. & Lincoln	Arrive Transit Center
AM	8:45	8:51	8:57	9:01	9:05	9:07	9:14	9:17	9:23	9:25	9:30
	9:45	9:51	9:57	10:01	10:05	10:07	10:14	10:17	10:23	10:25	10:30
	10:45	10:51	10:57	11:01	11:05	11:07	11:14	11:17	11:23	11:25	11:30
	11:45	11:51	11:57	12:01	12:05	12:07	12:14	12:17	12:23	12:25	12:30
PM	12:45	12:51	12:57	1:01	1:05	1:07	1:14	1:17	1:23	1:25	1:30
	1:45	1:51	1:57	2:01	2:05	2:07	2:14	2:17	2:23	2:25	2:30
	2:45	2:51	2:57	3:01	3:05	3:07	3:14	3:17	3:23	3:25	3:30
	3:45	3:51	3:57	4:01	4:05	4:07	4:14	4:17	4:23	4:25	4:30
	4:45	4:51	4:57	5:01	5:05	5:07	5:14	5:17	5:23	5:25	5:30
	5:45	5:51	5:57	6:01	6:05	6:07	6:14	6:17	6:23	6:25	6:30

Route 10 | Selah

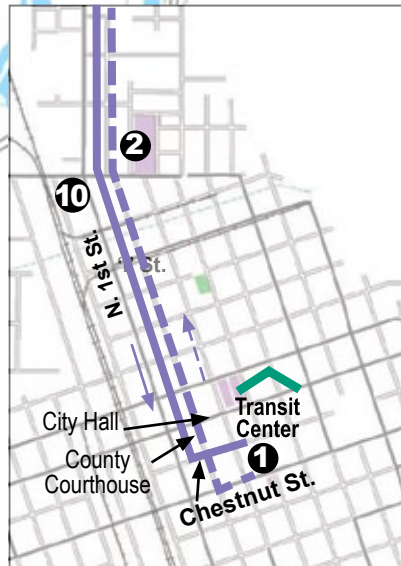
The portion of the route shown in a lighter shade of purple is LIMITED-STOP COMMUTER SERVICE. It serves the Firing Center Road Park & Ride and runs seven times a day Monday through Friday. The schedule coincides with stops by the Yakima-Ellensburg Commuter.




Bus stops generally every 2 blocks on the route

YAKIMA LOCATIONS SERVED: County Courthouse, Yakima City Hall, Law and Justice Center.

SELAH LOCATIONS SERVED: Goodwill Store, Tree Top, Viking Village, North Park Centre, Zirkle Fruit, Firing Center Road Park & Ride, Selah High School, Selah Jr. High School, John Campbell Elementary, Yakima Valley School, Selah Intermediate School, Selah City Hall, Selah Civic Center.



 All routes served by lift-equipped buses



Selah | Route 10

Monday through Friday/lunes a viernes

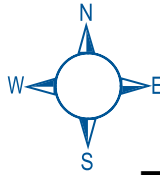
Yakima to Selah						Selah to Yakima					
①	②	③	④	⑤	⑥	⑦	⑧	⑨	⑩	①	
Depart Transit Center	Yakima – No. 1st St. & 'I' St.	Selah – Fremont & J. Clements Way	Selah – North Park Centre	Selah – Zirkle Fruit	Selah – Firing Ctr. Rd. Park & Ride	Selah – Goodlander & N. Wenas	Selah – Speyers Rd. & 11th St.	Selah – Civic Center	Yakima – No. 1st St. & 'I' St.	Arrive Transit Center	
		6:14	6:15			6:17	6:22	6:27	6:33	6:38	
AM	6:15	6:20	6:27	6:29	6:31	6:36	6:39	6:44	6:49	6:55	7:00
	6:45	6:50	6:57	6:59	7:06	—	7:09	7:14	7:19	7:25	7:30
	7:15	7:20	7:27	7:29	7:36	—	7:39	7:44	7:49	7:55	8:00
	7:45	7:50	7:57	7:59	8:01	8:06	8:09	8:14	8:19	8:25	8:30
	8:15	8:20	8:27	8:29	8:36	—	8:39	8:44	8:49	8:55	9:00
	9:15	9:20	9:27	9:29	9:31	9:36	9:39	9:44	9:49	9:55	10:00
	10:15	10:20	10:27	10:29	10:36	—	10:39	10:44	10:49	10:55	11:00
	11:15	11:20	11:27	11:29	11:36	—	11:39	11:44	11:49	11:55	12:00
PM	12:15	12:20	12:27	12:29	12:36	—	12:39	12:44	12:49	12:55	1:00
	1:15	1:20	1:27	1:29	1:31	1:36	1:39	1:44	1:49	1:55	2:00
	—	—	2:14	2:15	—	—	2:17	2:22	2:27	2:33	2:38
	2:15	2:20	2:27	2:29	2:36	—	2:39	2:44	2:49	2:55	3:00
	2:45	2:50	2:57	2:59	3:01	3:06	3:09	3:14	3:19	3:25	3:30
	3:15	3:20	3:27	3:29	3:36	—	3:39	3:44	3:49	3:55	4:00
	3:45	3:50	3:57	3:59	4:06	—	4:09	4:14	4:19	4:25	4:30
	4:15	4:20	4:27	4:29	4:31	4:36	4:39	4:44	4:49	4:55	5:00
	4:45	4:50	4:57	4:59	5:06	—	5:09	5:14	5:19	5:25	5:30
	5:15	5:20	5:27	5:29	5:36	—	5:39	5:44	5:49	5:55	6:00
	5:45	5:50	5:57	5:59	6:01	6:06	6:09	6:14	6:19	6:25	6:30
	6:15	6:20	6:27	6:29	6:31	—	6:39	6:44	6:47		

Saturday/sábado

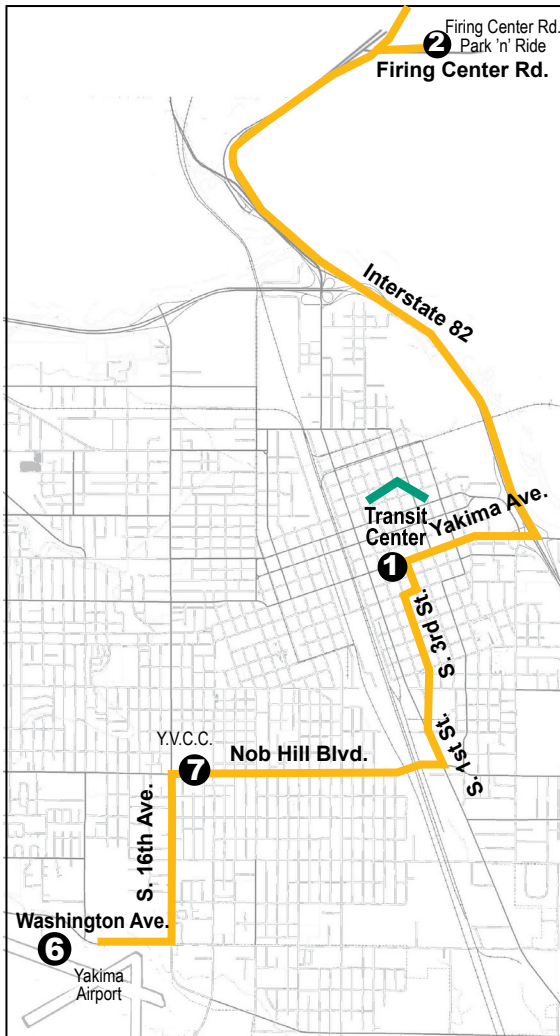
①	②	③	④	⑤	⑥	⑦	⑧	⑨	⑩	①	
Depart Transit Center	Yakima – No. 1st St. & 'I' St.	Selah – Fremont & J. Clements Way	Selah – North Park Centre	Selah – Zirkle Fruit	Selah – Firing Ctr. Rd. Park & Ride	Selah – Goodlander & N. Wenas	Selah – 11th St. & Speyers Rd.	Selah – Civic Center	Yakima – No. 1st St. & 'I' St.	Arrive Transit Center	
AM	9:15	9:20	9:27	9:29	9:36	—	9:39	9:44	9:49	9:55	10:00
	10:15	10:20	10:27	10:29	10:36	—	10:39	10:44	10:49	10:55	11:00
	11:15	11:20	11:27	11:29	11:36	—	11:39	11:44	11:49	11:55	12:00
PM	12:15	12:20	12:27	12:29	12:36	—	12:39	12:44	12:49	12:55	1:00
	1:15	1:20	1:27	1:29	1:36	—	1:39	1:44	1:49	1:55	2:00
	2:15	2:20	2:27	2:29	2:36	—	2:39	2:44	2:49	2:55	3:00
	3:15	3:20	3:27	3:29	3:36	—	3:39	3:44	3:49	3:55	4:00
	4:15	4:20	4:27	4:29	4:36	—	4:39	4:44	4:49	4:55	5:00
	5:15	5:20	5:27	5:29	5:36	—	5:39	5:44	5:49	5:55	6:00
	6:15	6:20	—	—	—	—	—	6:30	6:33	6:39	

Route 11 | Yakima-Ellensburg Commuter

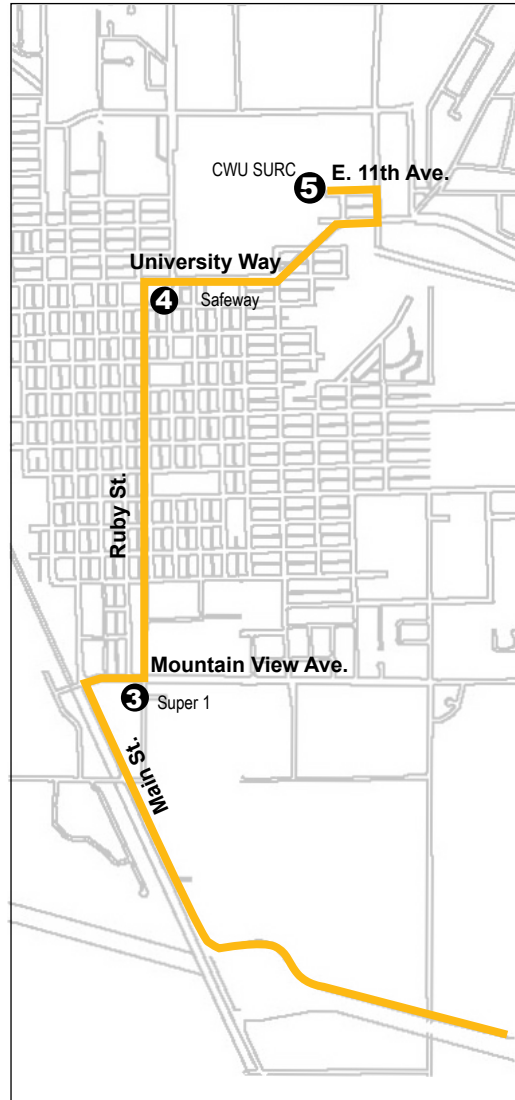
The Commuter Express runs the same route Northbound and Southbound. The black dots mark the only bus stops.



Yakima/Selah



Ellensburg



Express buses make limited stops.
Serving: Yakima Airport, Yakima Valley Community College, Yakima Transit Center, Selah Civic Center, Yakima Firing Center Road Park and Ride, Ellensburg Super 1, Ellensburg Safeway (4th & Ruby), Central Washington University SURC.

 All routes served by lift-equipped buses



Yakima-Ellensburg Commuter | Route 11

Monday through Friday Only/solo de lunes a viernes

The Commuter Express has limited weekday service, stopping at 8 bus stops only. **No local service when in Yakima or Ellensburg.**

Fares
One-way Fare..... \$5.00
Monthly Pass..... \$150.00

The *Commuter Express* Monthly Pass also provides unlimited service on all Yakima Transit and Central Transit buses for the month of the pass. Passes are available at the Yakima Transit Center, Yakima Public Works, Yakima City Hall, Kittitas County Chamber of Commerce, and the CWU Wildcat Shop.

A transfer ticket is available free from the driver if you want to continue your trip on a Yakima Transit bus. A transfer will only be given out when paying a cash fare or using a single ride ticket to ride the Commuter.

Additional information is available on-line at www.yakimatransit.org

The Commuter bus service only operates Mon-Fri and does not operate on nationally-recognized holidays. (May 30 Memorial Day, July 4th, Sept. 5 Labor Day, Nov. 11 Veteran's Day, Nov. 24 Thanksgiving, Dec. 25 Christmas, Jan. 1 New Year's Day)

Regular bus service is also provided between Selah and the Park and Ride on Firing Center Road. See Route 10

Yakima to Ellensburg

	6	7	1	8	2	3	4	5
	Yakima Airport	Yakima - Y.V.C.C.	Yakima Transit Center	Selah - S. 1st St Civic Center	Selah - Firing Center Rd.	Ellensburg - Super 1	Ellensburg - Safeway	Ellensburg - CWU SURC
AM	6:10	6:15	6:24	6:33	6:44	7:14	7:21	7:25
	7:35	7:40	7:49	7:58	8:09	8:39	8:46	8:50
Seasonal*	9:20	9:25	9:34	9:43	9:54	10:24	10:31	10:35
	12:50	12:55	1:04	1:13	1:24	1:54	2:01	2:05
PM	2:20	2:25	2:34	2:43	2:54	3:24	3:31	3:35
	3:50	3:55	4:04	4:13	4:24	4:54	5:01	5:05
	5:25	5:30	5:39	5:48	5:59	6:29	6:36	6:40

Ellensburg to Yakima

	5	4	3	2	8	1	7	6
	Ellensburg - CWU SURC	Ellensburg - Safeway	Ellensburg - Super 1	Selah - Firing Center Rd.	Selah - S. 1st St. Civic Center	Yakima Transit Center	Yakima - Y.V.C.C.	Yakima Airport
AM	6:00	6:04	6:11	6:40	6:51	7:00	7:09	7:14
	7:45	7:49	7:55	8:25	8:36	8:45	8:54	8:59
Seasonal*	10:40	10:44	10:52	11:25	11:36	11:45	11:54	11:59
PM	12:45	12:49	12:55	1:25	1:36	1:45	1:54	1:59
	2:10	2:14	2:21	2:55	3:06	3:15	3:24	3:29
	3:40	3:44	3:51	4:25	4:36	4:45	4:54	4:59
	5:10	5:14	5:21	5:55	6:06	6:15	6:24	6:29

*An additional midday trip is provided between each city when the seasonal schedule is in effect. During the Winter, the seasonal schedule applies January 4 - March 17 (when CWU is in session).



Snow and Ice Alert

In severe winter weather with ice and snow on the roadway, time schedules can be affected and the buses may run late.



Yakima-Ellensburg Commute

FOLLOW US ON TWITTER

@yakimacommuter

for important schedule updates!



Sunday Schedules

1 Summitview/Lincoln

Leaving City Center					Toward City Center						
	Depart Transit Center	Lincoln & 16th Ave.	Lincoln & 40th Ave.	96th Ave. & Summitview	80th Ave. & Tieton	West Valley Wal-Mart	Harman Center	Summitview & 40th Ave.	Summitview & 16th Ave.	Yakima Ave. & 5th Ave.	Arrive Transit Center
AM	8:45	8:52	8:55	9:03	9:06	9:10	9:16	9:19	9:21	9:25	9:30
	9:45	9:52	9:55	10:03	10:06	10:10	10:16	10:19	10:21	10:25	10:30
	10:45	10:52	10:55	11:03	11:06	11:10	11:16	11:19	11:21	11:25	11:30
PM	11:45	11:52	11:55	12:03	12:06	12:10	12:16	12:19	12:21	12:25	12:30
	12:45	12:52	12:55	1:03	1:06	1:10	1:16	1:19	1:21	1:25	1:30
	1:45	1:52	1:55	2:03	2:06	2:10	2:16	2:19	2:21	2:25	2:30
	2:45	2:52	2:55	3:03	3:06	3:10	3:16	3:19	3:21	3:25	3:30
	3:45	3:52	3:55								

2 Tieton/Nob Hill

Leaving City Center					Toward City Center						
	Depart Transit Center	Regional Hospital	Tieton Dr. & 16th Ave.	Tieton Dr. & 40th Ave.	Tieton Dr. & 72nd Ave.	64th Ave. & Washington	Nob Hill & 40th Ave.	Nob Hill & 16th Ave.	Nob Hill & 3rd Ave.	Nob Hill & 6th Street	Arrive Transit Center
AM	8:45	8:49	8:52	8:58	9:04	9:09	9:15	9:20	9:23	9:26	9:30
	9:45	9:49	9:52	9:58	10:04	10:09	10:15	10:20	10:23	10:26	10:30
	10:45	10:49	10:52	10:58	11:04	11:09	11:15	11:20	11:23	11:26	11:30
PM	11:45	11:49	11:52	11:58	12:04	12:09	12:15	12:20	12:23	12:26	12:30
	12:45	12:49	12:52	12:58	1:04	1:09	1:15	1:20	1:23	1:26	1:30
	1:45	1:49	1:52	1:58	2:04	2:09	2:15	2:20	2:23	2:26	2:30
	2:45	2:49	2:52	2:58	3:04	3:09	3:15	3:20	3:23	3:26	3:30
	3:45	3:49	3:52	3:58							

4 Fruitvale/Mead

Leaving City Center					Toward City Center						
	Depart Transit Center	5th Ave. & Lincoln	River Road & 6th Ave.	40th Ave. & Fruitvale	Fairbanks & 34th Ave.	Public Works	D.S.H.S.	16th Ave. & Nob Hill	Mead & 3rd Ave.	CWCMH 4th Ave.	Arrive Transit Center
AM	8:45	8:48	8:51	8:58	9:02	9:09	9:11	9:18	9:22	9:26	9:31
	9:45	9:48	9:51	9:58	10:02	10:09	10:11	10:18	10:22	10:26	10:31
	10:45	10:48	10:51	10:58	11:02	11:09	11:11	11:18	11:22	11:26	11:31
	11:45	11:48	11:51	11:58	12:02	12:09	12:11	12:18	12:22	12:26	12:31
PM	12:45	12:48	12:51	12:58	1:02	1:09	1:11	1:18	1:22	1:26	1:31
	1:45	1:48	1:51	1:58	2:02	2:09	2:11	2:18	2:22	2:26	2:31
	2:45	2:48	2:51	2:58	3:02	3:09	3:11	3:18	3:22	3:26	3:31
	3:45	3:48	3:51	3:58							

Sunday Schedules

6 Fair Ave./North 4th St.

North – North 4th St.						South – Fair Ave.						
Depart Transit Center	Wal-Mart	Gateway Center	Barge-Lincoln School	Sun Tower	Arrive Transit Center	Depart Transit Center	Gateway Center	YV Tech	Viola & Fair Ave.	Wal-Mart	Arrive Transit Center	
AM	8:45	8:50	8:54	8:58	9:01	9:05	9:15	9:18	9:21	9:24	9:32	9:37
	9:45	9:50	9:54	9:58	10:01	10:05	10:15	10:18	10:21	10:24	10:32	10:37
	10:45	10:50	10:54	10:58	11:01	11:05	11:15	11:18	11:21	11:24	11:32	11:37
PM	11:45	11:50	11:54	11:58	12:01	12:05	12:15	12:18	12:21	12:24	12:32	12:37
	12:45	12:50	12:54	12:58	1:01	1:05	1:15	1:18	1:21	1:24	1:32	1:37
	1:45	1:50	1:54	1:58	2:01	2:05	2:15	2:18	2:21	2:24	2:32	2:37
	2:45	2:50	2:54	2:58	3:01	3:05	3:15	3:18	3:21	3:24	3:32	3:37
	3:45	3:50	3:54	3:58	4:01							

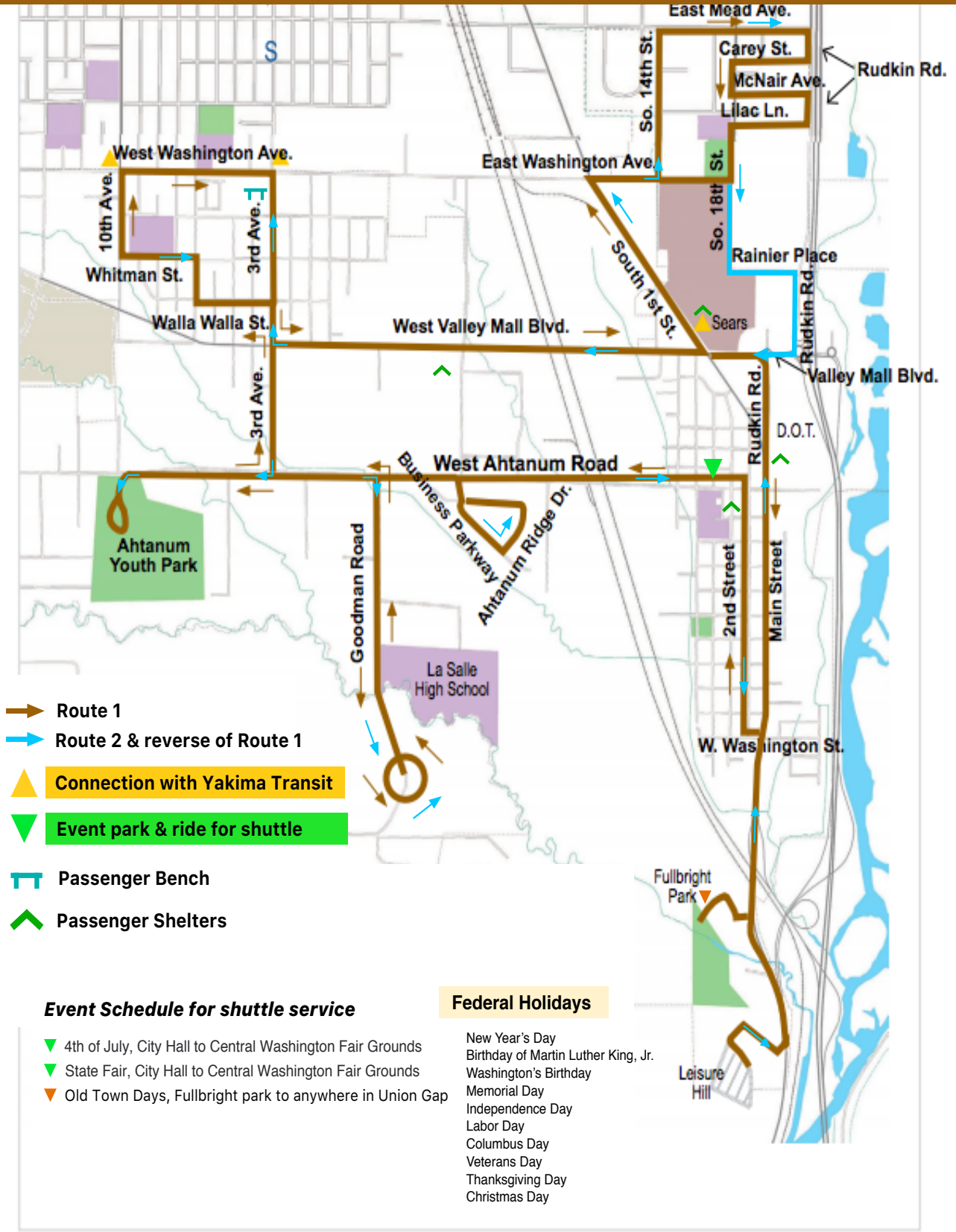
9 1st Street/Washington

Leaving City Center						Toward City Center					
Depart Transit Center	S. 1st St. & Mead	Miner's Drive-In	Washington & 3rd Ave.	Washington & 40th Ave.	40th Ave. & Nob Hill	40th Ave. & Fruitvale	Public Works	N. 1st St. & 'I' St.	N. 1st St. & Lincoln	Arrive Transit Center	
AM	8:45	8:51	8:57	9:01	9:05	9:07	9:14	9:17	9:23	9:25	9:30
	9:45	9:51	9:57	10:01	10:05	10:07	10:14	10:17	10:23	10:25	10:30
	10:45	10:51	10:57	11:01	11:05	11:07	11:14	11:17	11:23	11:25	11:30
	11:45	11:51	11:57	12:01	12:05	12:07	12:14	12:17	12:23	12:25	12:30
PM	12:45	12:51	12:57	1:01	1:05	1:07	1:14	1:17	1:23	1:25	1:30
	1:45	1:51	1:57	2:01	2:05	2:07	2:14	2:17	2:23	2:25	2:30
	2:45	2:51	2:57	3:01	3:05	3:07	3:14	3:17	3:23	3:25	3:30
	3:45	3:51	3:57	4:01	4:05	4:07	4:14	4:17			

10 Selah

Yakima to Selah				Selah to Yakima						
Depart Transit Center	Yakima – No. 1st St. & 'I' St.	Selah – Fremont & J. Clements Way	Selah – North Park Centre	Selah – Firing Ctr. Rd. Park & Ride	Selah – Goodlander & N. Wenas	Selah – 11th St. & Speyers Rd.	Selah – Civic Center	Yakima – No. 1st St. & 'I' St.	Arrive Transit Center	
AM	8:45	8:50	8:57	8:59	—	9:09	9:14	9:19	9:25	9:30
	9:45	9:50	9:57	9:59	—	10:09	10:14	10:19	10:25	10:30
	10:45	10:50	10:57	10:59	—	11:09	11:14	11:19	11:25	11:30
	11:45	11:50	11:57	11:59	—	12:09	12:14	12:19	12:25	12:30
PM	12:45	12:50	12:57	12:59	—	1:09	1:14	1:19	1:25	1:30
	1:45	1:50	1:57	1:59	—	2:09	2:14	2:19	2:25	2:30
	2:45	2:50	2:57	2:59	—	3:09	3:14	3:19	3:25	3:30
	3:45	3:50	—	—	—	—	4:00	4:03	4:10	—

Union Gap Transit



Event Schedule for shuttle service

- ▼ 4th of July, City Hall to Central Washington Fair Grounds
- ▼ State Fair, City Hall to Central Washington Fair Grounds
- ▼ Old Town Days, Fullbright park to anywhere in Union Gap

Federal Holidays

- New Year's Day
- Birthday of Martin Luther King, Jr.
- Washington's Birthday
- Memorial Day
- Independence Day
- Labor Day
- Columbus Day
- Veterans Day
- Thanksgiving Day
- Christmas Day

TELEPHONE INFORMATION HOURS:

Monday–Friday 7 AM – 6 PM
Saturday 8 AM – 6 PM
Sunday 8 AM - 4 PM

ACCESSIBILITY- All transit buses are wheelchair accessible.

All of Union Gap Transit's buses are lift-equipped to accommodate our passengers using mobility devices such as wheelchairs.

BUS STOPS- See map or call 574-8000 for assistance.

LOST AND FOUND- Lost items are held for 30 days.

BICYCLES

Our transit buses are equipped with bike racks.

UGT assumes no liability for damage or theft when using bike racks. Use the bike racks at your own risk and monitor your bike when it is on the racks. Please monitor your bikes and use at your own risk. Please follow the bike rack instructions when loading/unloading.

LOADING YOUR BIKE

1. Pull up to release arm & allow it to drop down slowly.
2. Lift bike onto rack putting bike in the inside slot first.
3. Raise support arm over top of front tire & release to fit over tire making sure support arm is resting on tire not metal.

UNLOADING YOUR BIKE- (inform driver you need to unload bike)

1. Raise arm off the tire & allow it to drop down slowly.
2. Lift bike out of rack.
3. If there is no other bike in the rack, fold the rack up by raising it to the upright position.

RIDING GUIDELINES-

- Shirts and shoes are required
- State law prohibits smoking on the bus
- Take seat quickly & stay seated while the bus is moving
- State law requires the use of seat belts
- No eating, drinking or listening to music w/out headphones
- Keep feet and carry-on items including strollers out of the aisles
- Non service animals must be in cages
- Children under 6 must be with an adult or older child
- No profanity or rude behavior allowed on the bus
- Bikes must be in bike racks. No rollerblades
- The first few seats are reserved for the elderly and riders with special mobility needs. Please give up those seats when requested.
- Please let the driver know ahead of time if you want to get off the bus, and after exiting, wait for the bus to leave before crossing the street.
- Flag stops will only occur when the driver feels it is safe to do so.

UNION GAP DIAL-A-RIDE-

This program is a great way for Union Gap residents with mental or physical disabilities, temporary injury or illness to travel when needed within the cities and Union Gap, Selah, and Yakima. In order to become eligible to ride Dial-A-Ride each applicant must complete & submit an application which includes a medical evaluation of their disability, temporary injury or illness. For an application call 574-8000.

Información telefónica :

Lunes a Viernes: 7 AM - 6 PM
Sábado: 8 AM - 6 PM
Domingo: 8 AM - 4 PM

Servicios accesibles-

Todos los autobuses de tránsito son accesibles para minusválidos. Todos los autobuses de tránsito de Union Gap son equipados con elevadores para dar cabida a nuestros pasajeros que utilizan dispositivos de movilidad como sillas de ruedas.

BUS STOPS- Ver mapa o llame al 574-8000 para obtener ayuda.

Artículos perdidos- Objetos perdidos y fundadores perdidos se llevan a cabo durante 30 días.

BICICLETAS

Nuestros autobuses de tránsito están equipados con bastidores de bicicletas. UGT asume ninguna responsabilidad por daños o robo cuando se utiliza bastidores de bicicletas. Usa los bastidores de bicicletas a su propio riesgo y controlar su bicicleta cuando está en los bastidores. Por favor, el seguimiento de las bicicletas y el uso a su propio riesgo. Por favor, siga las instrucciones portabicicletas cuando se carga / descarga.

CARGAR LA BICICLETA

1. Ponga hacia arriba para liberar el brazo y permitir que caiga abajo lentamente.
2. Levante la bicicleta sobre la rejilla poniendo en bicicleta en el interior de la ranura por primera vez.
3. Levante el brazo de soporte sobre la parte superior del neumático delantero y de liberación para encajar en fabricar neumáticos brazo de soporte seguro está descansando en el neumático no metálica.

DESCARGA DE SU BICICLETA- (informar controlador que necesita para descargar bicicleta)

1. Levantar el brazo de la llanta y la deje caer hacia abajo lentamente.
2. Levante la bicicleta fuera del bastidor.
3. Si no hay otra bicicleta en el estante, el estante veces por elevándolo a la posición vertical.

REGLAS PARA VIAJAR-

- Se requieren camisas y zapatos
- La ley estatal prohíbe fumar en el autobús
- Tome asiento rápidamente y permanecer sentado mientras el autobús está en movimiento
- La ley requiere el uso de cinturones de seguridad
- No se permite comer, beber o escuchar música de entrada / salida de auriculares w
- Mantenga los pies y el equipaje de mano, incluyendo sillas de paseo fuera de los pasillos
- animales no disponen del servicio deben estar en jaulas
- Los niños menores de 6 años deben estar acompañados por un adulto o un niño mayor
- No hay malas palabras o comportamiento grosero permitido en el autobús
- Las bicicletas deben estar en bastidores de bicicletas. No hay patines
- Los primeros asientos están reservados para los ancianos y los corredores con necesidades especiales de movilidad. Por favor, renunciar a esos asientos cuando se le solicite.
- Por favor, deje saber al conductor antes de que se quiera bajar del autobús, y después de salir, esperar a que el autobús para salir antes de cruzar la calle.
- Las paradas de bandera sólo se producirán cuando el conductor considere que es seguro hacerlo.

UNION GAP DIAL-A-RIDE- Este programa es una gran manera para que los residentes de Union Gap con discapacidades mentales o físicas, daño temporal o enfermedades de viajar cuando sea necesario dentro de las ciudades y Union Gap, Selah, y Yakima. Con el fin de ser elegibles para montar Dial-A-Ride cada solicitante debe completar y presentar una solicitud que incluye una evaluación médica de su discapacidad, lesión o enfermedad

Union Gap Transit

Route 1- Monday-Friday | Ruta 1- lunes-viernes

	Sears Store	14th & Mead	18th & Carey	D.O.T.	Fullbright Park	Leisure Hill	2nd & Wash. St.	Business Park	Youth Park	10th & Wash.	3rd & Wash.
AM	6:27	6:31	6:33	6:39	6:44	6:48	6:51	N/A	7:02	7:08	7:10
	6:57	7:01	7:03	7:09	7:14	7:18	7:21	N/A	7:32	7:38	7:40
	7:27	7:31	7:33	7:39	7:44	7:48	7:51	N/A	8:02	8:08	8:10
	7:57	8:01	8:03	8:09	8:14	8:18	8:21	8:27	8:32	8:38	8:40
	8:27	8:31	8:33	8:39	8:44	8:48	8:51	8:57	9:02	9:08	9:10
	8:57	9:01	9:03	9:09	9:14	9:18	9:21	9:27	9:32	9:38	9:40
	9:27	9:31	9:33	9:39	9:44	9:48	9:51	9:57	10:02	10:08	10:10
	9:57	10:01	10:03	10:09	10:14	10:18	10:21	10:27	10:32	10:38	10:40
	10:27	10:31	10:33	10:39	10:44	10:48	10:51	10:57	11:02	11:08	11:10
	11:02	11:06	11:08	11:14	11:19	11:23	11:26	11:32	11:37	11:43	11:45
	11:32	11:36	11:38	11:44	11:49	11:53	11:56	12:02	12:07	12:13	12:15
PM	12:12	12:16	12:18	12:24	12:29	12:33	12:36	12:42	12:47	12:53	12:55
	12:42	12:46	12:48	12:54	12:59	1:03	1:06	1:12	1:17	1:23	1:25
	1:22	1:26	1:28	1:34	1:39	1:43	1:46	1:52	1:57	2:03	2:05
	1:52	1:56	1:58	2:04	2:09	2:13	2:16	2:22	2:27	2:33	2:35
	2:32	2:36	2:38	2:44	2:49	2:53	2:56	3:02	3:07	3:13	3:15
	3:02	3:06	3:08	3:14	3:19	3:23	3:26	3:32	3:37	3:43	3:45
	3:42	3:46	3:48	3:54	3:59	4:03	4:06	4:12	4:17	4:23	4:25
	4:12	4:16	4:18	4:24	4:29	4:33	4:36	4:42	4:47	4:53	4:55
	4:57	5:01	5:03	5:09	5:14	5:18	5:21	5:27	5:32	5:38	5:40
	5:27	5:31	5:33	5:39	5:44	5:48	5:51	N/A	6:02	6:08	6:10
	5:57	6:01	6:03	6:09	6:14	6:18	6:21	N/A	6:32	6:38	6:40
6:27	6:31	6:33	6:39	6:44	6:48	6:51	N/A	7:02	7:08	7:10	

Federal Holiday service in Blue.

Route 1 | Extended PM hours Nov 20th - Jan 1st

6:57	7:01	7:03	7:09	N/A	7:18	7:21	N/A	N/A	7:38	7:40
7:27	7:31	7:33	7:39	N/A	7:48	7:51	N/A	N/A	8:08	8:10
7:57	8:01	8:03	8:09	N/A	8:18	8:21	N/A	N/A	8:38	8:40
8:27	8:31	8:33	8:39	N/A	8:48	8:51	N/A	N/A	9:08	9:10
8:57	9:01	9:03	9:09	N/A	9:18	9:21	N/A	N/A	9:38	9:40
9:27	9:31	9:33	9:39	N/A	9:48	9:51	N/A	N/A	10:08	10:10

Union Gap Transit

Route 1- Saturday & Sunday | Ruta 1- Sábado y Domingo

AM

Sears Store	14th & Mead	18th & Carey	D.O.T.	Fullbright Park	Leisure Hill	2nd & Wash. St.	Business Park	Youth Park	10th & Wash.	3rd & Wash.
8:57	9:01	9:03	9:09	9:14	9:18	9:21	N/A	9:32	9:38	9:40
9:30	9:34	9:36	9:42	9:47	9:51	9:54	N/A	10:05	10:11	10:13
9:57	10:01	10:03	10:09	10:14	10:18	10:21	N/A	10:32	10:38	10:40
10:30	10:34	10:36	10:42	10:47	10:51	10:54	N/A	11:05	11:11	11:13
10:57	11:01	11:03	11:09	11:14	11:18	11:21	N/A	11:32	11:38	11:40
11:30	11:34	11:36	11:42	11:47	11:51	11:54	N/A	12:05	12:11	12:13
11:57	12:01	12:03	12:09	12:14	12:18	12:21	N/A	12:32	12:38	12:40
12:30	12:34	12:36	12:42	12:47	12:51	12:54	N/A	1:05	1:11	1:13
12:57	1:01	1:03	1:09	1:14	1:18	1:21	N/A	1:32	1:38	1:40
1:30	1:34	1:36	1:42	1:47	1:51	1:54	N/A	2:05	2:11	2:13
1:57	2:01	2:03	2:09	2:14	2:18	2:21	N/A	2:32	2:38	2:40
2:30	2:34	2:36	2:42	2:47	2:51	2:54	N/A	3:05	3:11	3:13
2:57	3:01	3:03	3:09	3:14	3:18	3:21	N/A	3:32	3:38	3:40
3:30	3:34	3:36	3:42	3:47	3:51	3:54	N/A	4:05	4:11	4:13
3:57	4:01	4:03	4:09	4:14	4:18	4:21	N/A	4:32	4:38	4:40
4:30	4:34	4:36	4:42	4:47	4:51	4:54	N/A	5:05	5:11	5:13
4:57	5:01	5:03	5:09	5:14	5:18	5:21	N/A	5:32	5:38	5:40
5:30	5:34	5:36	5:42	5:47	5:51	5:54	N/A	6:05	6:11	6:13
5:57	6:01	6:03	6:09	6:14	6:18	6:21	N/A	6:32	6:38	6:40

PM

Federal Holiday service in Blue.

Route 1 | Extended PM Hours Nov 20th - Jan 1st

6:30	6:34	6:36	6:42	N/A	6:51	6:54	N/A	N/A	7:11	7:13
6:57	7:01	7:03	7:09	N/A	7:18	7:21	N/A	N/A	7:38	7:40
7:30	7:34	7:36	7:42	N/A	7:51	7:54	N/A	N/A	8:11	8:13
7:57	8:01	8:03	8:09	N/A	8:18	8:21	N/A	N/A	8:38	8:40
8:30	8:34	8:36	8:42	N/A	8:51	8:54	N/A	N/A	9:11	9:13
8:57	9:01	9:03	9:09	N/A	9:18	9:21	N/A	N/A	9:38	9:40
9:30	9:34	9:36	9:42	N/A	9:51	9:54	N/A	N/A	10:11	10:13

Union Gap Transit

Reverse Route - Monday-Friday | Ruta Inversa - lunes-viernes

	Sears Store	14th & Mead	18th & Carey	3rd & Wash.	10th & Wash.	Youth Park	Business Park	2nd & Wash. St.	Leisure Hill	Fullbright Park	D.O.T.
AM	6:42	6:46	6:48	7:02	7:04	7:10	7:15	N/A	7:24	7:28	7:33
	7:42	7:46	7:48	8:02	8:04	8:10	8:15	N/A	8:24	8:28	8:33
	8:42	8:46	8:48	9:02	9:04	9:10	9:15	9:21	9:24	9:28	9:33
	9:42	9:46	9:48	10:02	10:04	10:10	10:15	10:21	10:24	10:28	10:33
	10:42	10:46	10:48	11:02	11:04	11:10	11:15	11:21	11:24	11:28	11:33
PM	11:47	11:51	11:53	12:07	12:09	12:15	12:20	12:26	12:29	12:33	12:38
	12:57	1:01	1:03	1:17	1:19	1:25	1:30	1:36	1:39	1:43	1:48
	2:07	2:11	2:13	2:27	2:29	2:35	2:40	2:46	2:49	2:53	2:58
	3:17	3:21	3:23	3:37	3:39	3:45	3:50	3:56	3:59	4:03	4:08
	4:27	4:31	4:33	4:47	4:49	4:55	5:00	5:06	5:09	5:13	5:18
	5:42	5:46	5:48	6:02	6:04	6:10	6:15	N/A	6:24	6:28	6:33
	6:42	6:46	6:48	7:02	7:04	7:10	7:15	N/A	7:24	7:28	7:33

Federal Holiday service in Blue.

Reverse Route | Extended hours Nov 20th - Jan 1st

PM	7:42	7:46	7:48	8:02	N/A	8:10	8:15	N/A	N/A	8:28	8:33
	8:42	8:46	8:48	9:02	N/A	9:10	9:15	N/A	N/A	9:28	9:33
	9:42	9:46	9:48	10:02	N/A	10:10	10:15	N/A	N/A	10:28	10:33

Union Gap Transit

Reverse Route - Saturday & Sunday | Ruta Inversa - Sábado y Domingo

	Sears Store	14th & Mead	18th & Carey	3rd & Wash.	10th & Wash. ave	Youth Park	Business Park	2nd & Wash. St	Leisure Hill	Fullbright Park	D.O.T.
AM	9:12	9:16	9:18	9:32	9:34	9:40	N/A	9:45	9:54	9:58	10:03
	10:12	10:16	10:18	10:32	10:34	10:40	N/A	10:45	10:54	10:58	11:03
	11:12	11:16	11:18	11:32	11:34	11:40	N/A	11:45	11:54	11:58	12:03
	12:12	12:16	12:18	12:32	12:34	12:40	N/A	12:45	12:54	12:58	1:03
PM	1:17	1:21	1:23	1:37	1:39	1:45	N/A	1:50	1:59	2:03	2:08
	2:17	2:21	2:23	2:37	2:39	2:45	N/A	2:50	2:59	3:03	3:08
	3:17	3:21	3:23	3:37	3:39	3:45	N/A	3:50	3:59	4:03	4:08
	4:27	4:31	4:33	4:47	4:49	4:55	N/A	5:00	5:09	5:13	5:18
	5:27	5:31	5:33	5:47	5:49	5:55	N/A	6:00	6:09	6:13	6:18
	6:27	6:31	6:33	6:47	6:49	6:55	N/A	7:00	7:09	7:13	7:18

Federal Holiday service in Blue.

Route 2 | Extended PM Hours Nov 20th - Jan 1st

PM	7:27	7:31	7:33	7:47	N/A	7:55	8:00	N/A	N/A	8:13	8:18
	8:27	8:31	8:33	8:47	N/A	8:55	9:00	N/A	N/A	9:13	9:18
	9:27	9:31	9:33	9:47	N/A	9:55	10:00	N/A	N/A	10:13	10:18



BUS BOOK

WINTER 2017

Libro del autobus para el invierno de 2017

Vanpool Can Help With Long Commutes!

Yakima Transit Vanpools are providing thousands of commute trips every month! Currently Vanpool groups are going from Yakima to worksites at Hanford, Toppenish, Sunnyside, White Swan and more. New groups are forming to commute to other areas. Some of these groups might have openings available for new riders.

Vanpool vans are available now! If you and 4 to 11 others at your workplace or neighboring workplaces, share similar work hours and days, you should consider forming a Vanpool rather than carpooling or driving alone. The savings can be surprising; plus you have a comfortable, dependable vehicle and company for your daily commute! Your low monthly cost includes the vehicle, fuel, maintenance, tires and insurance. It's a great deal!



Learn more about Vanpooling by calling Yakima Transit. Our staff will be happy to give you information to help you form a group or match you up with an existing group if there are seats available. We even have signs to help recruit people to fill your van! Call 575-6175 for details about how Vanpooling can be a part of your daily commute!



**2301 Fruitvale Boulevard
Yakima, WA 98902**

For information, call 575-6175